



August 2019

SUFFIELD INDUSTRY RANGE CONTROL LTD

RANGE SAFETY CALENDAR

For the period 1 to 31 October 2019
Includes Amendment 1

1. This Range Calendar is a FORECAST ONLY and circumstances will cause variations. Range Safety will issue notification of changes to the calendar as they become known.
2. Periodically Defense Research & Development Canada (DRDC) will close portions of Areas C and/or D on short notice. On these occasions, the information will be passed to all concerned by radio and/or telephone by Range Safety (call sign "ALBERTA ZERO").
3. The Oil Access Area and the Kangaroo Rat on the northern edge of the Suffield Block are open to Cenovus/Cardinal activities at all times. This road is also used extensively by military vehicles during training exercises.
4. Supervisors will ensure all personnel requiring entry to the military training area adhere to the detail promulgated in the Range Calendar. In addition, personnel wishing to enter the area will obtain radio clearance from "ALBERTA ZERO" before entering and prior to each subsequent move. They will also inform "ALBERTA ZERO" upon leaving.
5. The contents of the directive entitled "Safety at Suffield" will be read and understood by personnel prior to entering the Range.

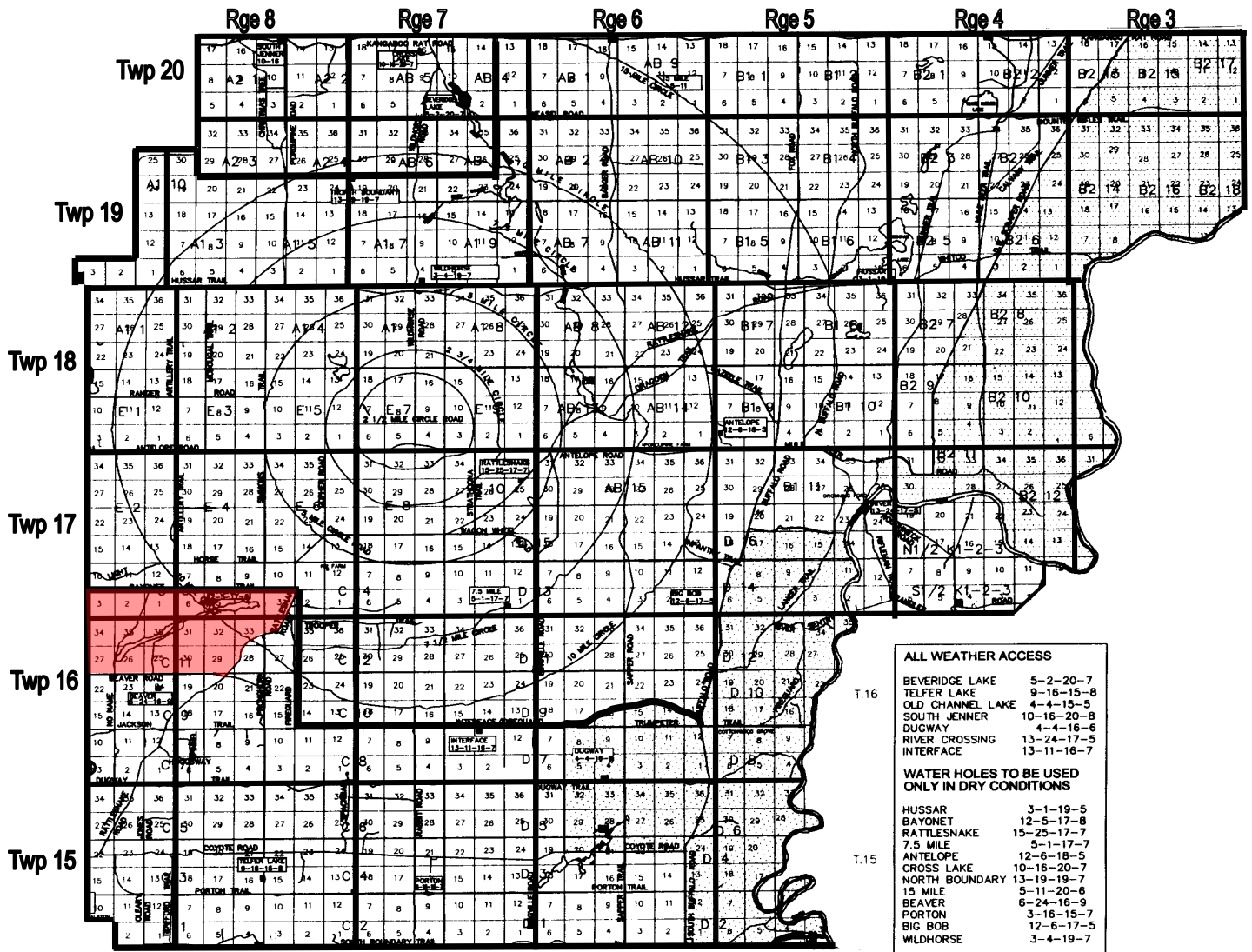
R. Baron
SIRC Supervisor

Tuesday 1 October 2019

0800 Hrs to 1600 Hrs

Areas Out of Bounds		
Township	Range	Sections Closed
16	8	Sections 30 to 32 out of bounds. Sections 28, 29, 33 & 34 west of Rattlesnake Road out of bounds. Section 20 west of Rattlesnake Road & north of Beaver Trail out of bounds.
16	9	All sections north of Beaver Trail out of bounds.
17	8	Sections 4 to 6 out of bounds. Section 3 west of Rattlesnake Road out of bounds.
17	9	All sections south of Bayonet Trail out of bounds.

Tuesday 1 October 2019
0800 Hrs to 1600 Hrs



SUFFIELD INDUSTRY RANGE SAFETY PLANNING MAP

THIS MAP IS FOR PLANNING PURPOSES ONLY. THE RANGE CALENDAR ISSUED BY RANGE SAFETY SHOULD ALWAYS BE USED WHEN PLANNING ACCESS. IN ADDITION, ALWAYS CHECK WITH RANGE SAFETY (RADIO CALL SIGN "ALBERTA 0") BEFORE ATTEMPTING TO ACCESS ANY AREA ON THE BLOCK TO ENSURE IT IS SAFE.

GATES OPEN: GATE "D", GATE "C", GATE 6B, GATE 9 AND GATE 12. CONFIRM WITH "ALBERTA 0" FOR OTHER GATES OPEN ON A DAILY BASIS.

LEGEND

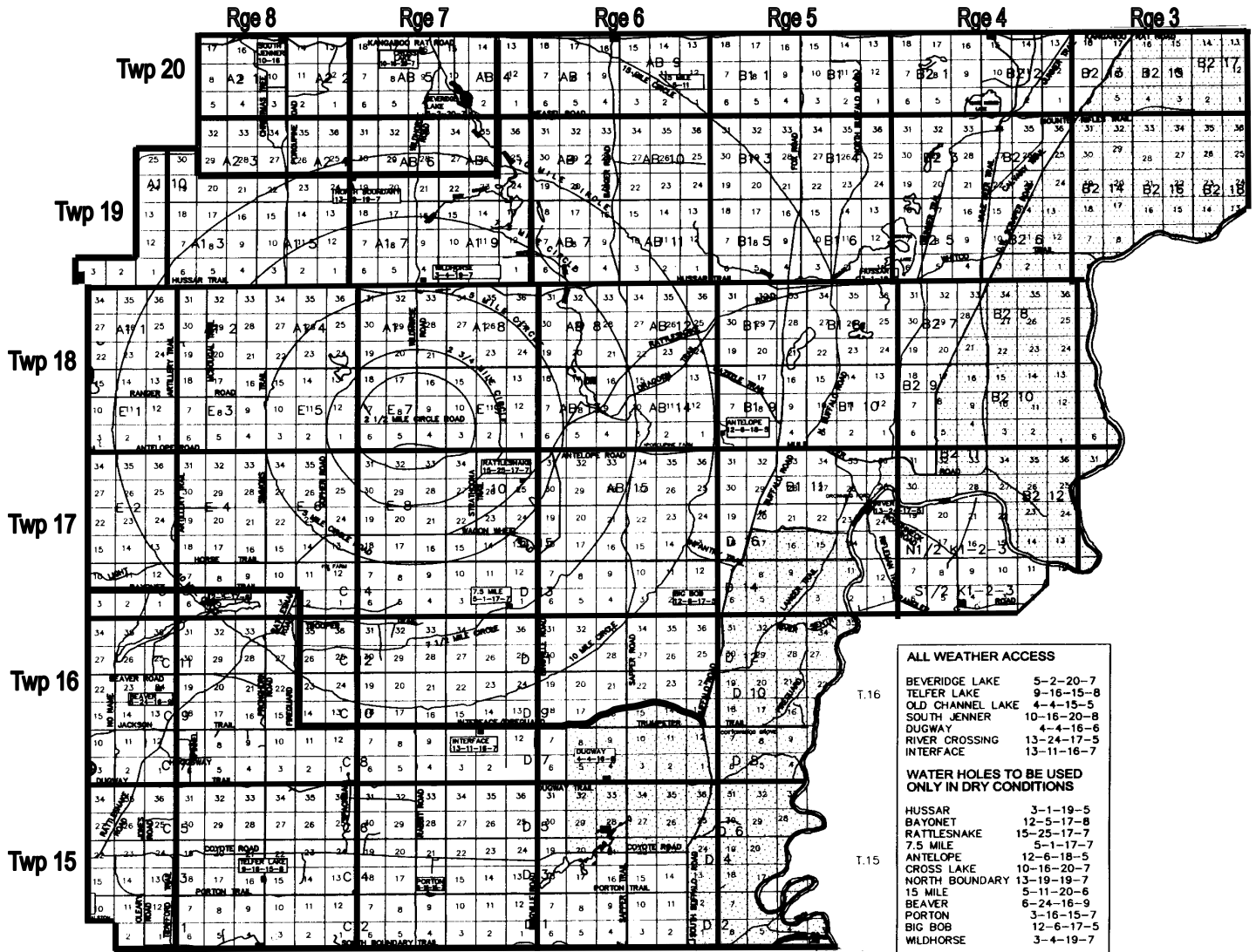


OUT OF BOUNDS - **LIVE FIRING** ON DATES SHOWN

1600 Hrs Tuesday 1 October to 0700 Hrs Wednesday 16 October 2019

Areas Out of Bounds		
Township	Range	Sections Closed
		All areas are scheduled to be open.

1600 Hrs Tuesday 1 October to 0700 Hrs Wednesday 16 October 2019



SUFFIELD INDUSTRY RANGE SAFETY PLANNING MAP

THIS MAP IS FOR PLANNING PURPOSES ONLY. THE RANGE CALENDAR ISSUED BY RANGE SAFETY SHOULD ALWAYS BE USED WHEN PLANNING ACCESS. IN ADDITION, ALWAYS CHECK WITH RANGE SAFETY (RADIO CALL SIGN "ALBERTA 0") BEFORE ATTEMPTING TO ACCESS ANY AREA ON THE BLOCK TO ENSURE IT IS SAFE.

GATES OPEN: GATE "D", GATE "C", GATE 6B, GATE 9 AND GATE 12. CONFIRM WITH "ALBERTA 0" FOR OTHER GATES OPEN ON A DAILY BASIS.

LEGEND

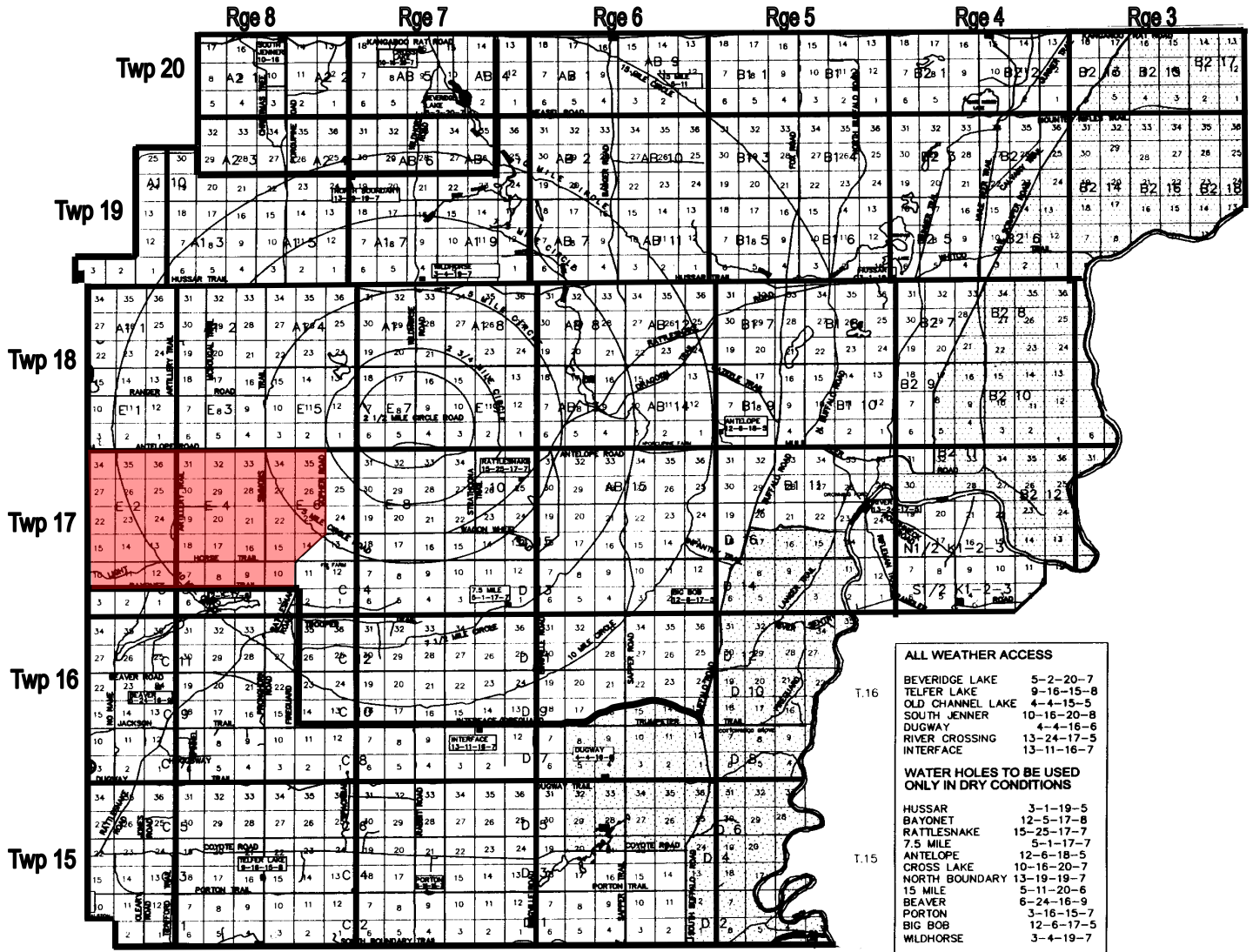


OUT OF BOUNDS - LIVE FIRING ON DATES SHOWN

0700 Hrs Wednesday 16 October to 1500 Hrs Sunday 20 October 2019

Areas Out of Bounds		
Township	Range	Sections Closed
17	8	Sections 7 to 10, 15 to 23 and 26 to 35 out of bounds.
17	9	All sections north of Bayonet Trail out of bounds.

0700 Hrs Wednesday 16 October to 1500 Hrs Sunday 20 October 2019



SUFFIELD INDUSTRY RANGE SAFETY PLANNING MAP

THIS MAP IS FOR PLANNING PURPOSES ONLY. THE RANGE CALENDAR ISSUED BY RANGE SAFETY SHOULD ALWAYS BE USED WHEN PLANNING ACCESS. IN ADDITION, ALWAYS CHECK WITH RANGE SAFETY (RADIO CALL SIGN "ALBERTA 0") BEFORE ATTEMPTING TO ACCESS ANY AREA ON THE BLOCK TO ENSURE IT IS SAFE.

GATES OPEN: GATE "D", GATE "C", GATE 6B, GATE 9 AND GATE 12. CONFIRM WITH "ALBERTA 0" FOR OTHER GATES OPEN ON A DAILY BASIS.

LEGEND

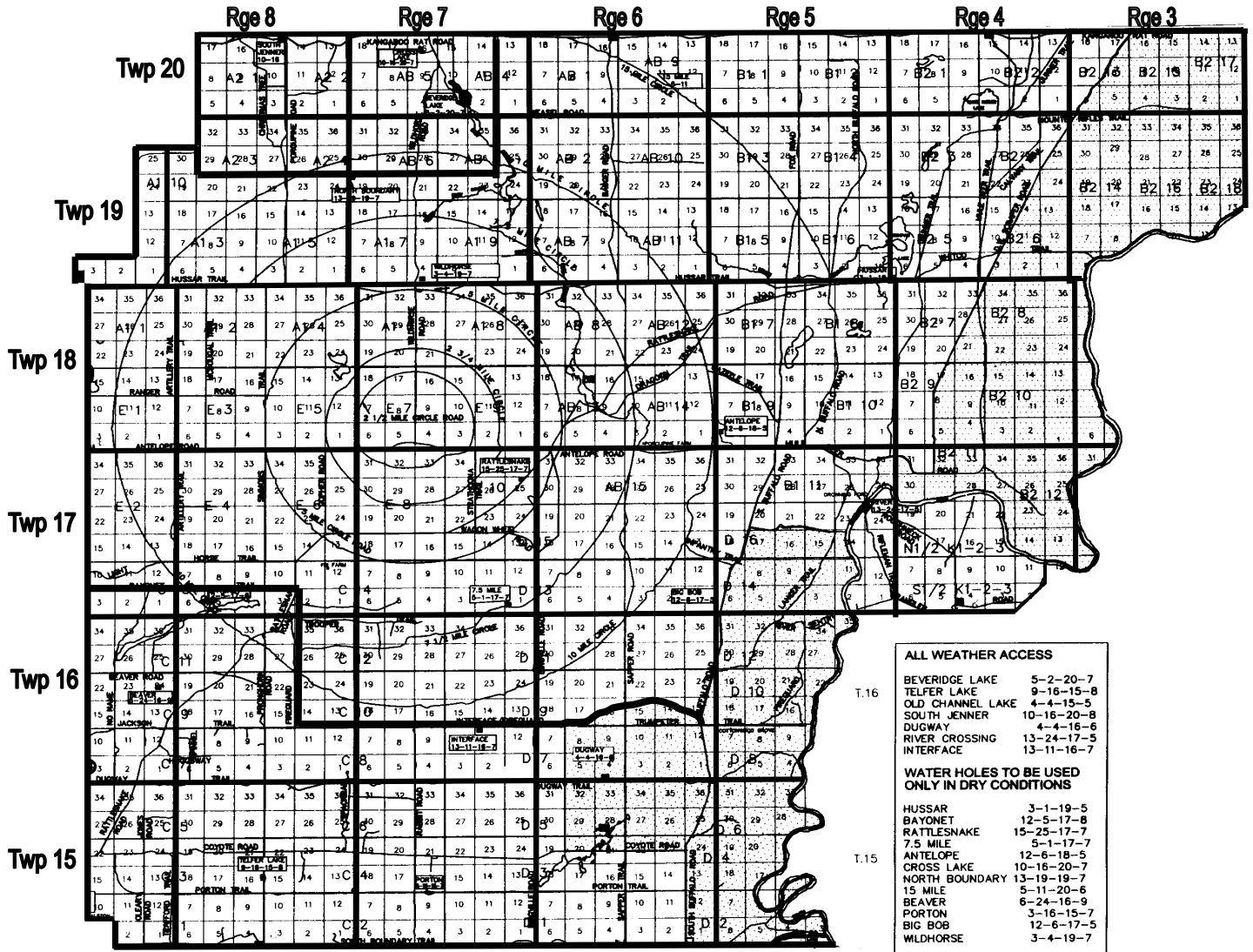


OUT OF BOUNDS - **LIVE FIRING** ON DATES SHOWN

1500 Hrs Sunday 20 October to 2400 Hrs Thursday 31 October 2019

Areas Out of Bounds		
Township	Range	Sections Closed
		All areas are scheduled to be open.

1500 Hrs Sunday 20 October to 2400 Hrs Thursday 31 October 2019



SUFFIELD INDUSTRY RANGE SAFETY PLANNING MAP

THIS MAP IS FOR PLANNING PURPOSES ONLY. THE RANGE CALENDAR ISSUED BY RANGE SAFETY SHOULD ALWAYS BE USED WHEN PLANNING ACCESS. IN ADDITION, ALWAYS CHECK WITH RANGE SAFETY (RADIO CALL SIGN "ALBERTA 0") BEFORE ATTEMPTING TO ACCESS ANY AREA ON THE BLOCK TO ENSURE IT IS SAFE.

GATES OPEN: GATE "D", GATE "C", GATE 6B, GATE 9 AND GATE 12. CONFIRM WITH "ALBERTA 0" FOR OTHER GATES OPEN ON A DAILY BASIS.

LEGEND



OUT OF BOUNDS - **LIVE FIRING** ON DATES SHOWN