



August 2019

SUFFIELD INDUSTRY RANGE CONTROL LTD

RANGE SAFETY CALENDAR

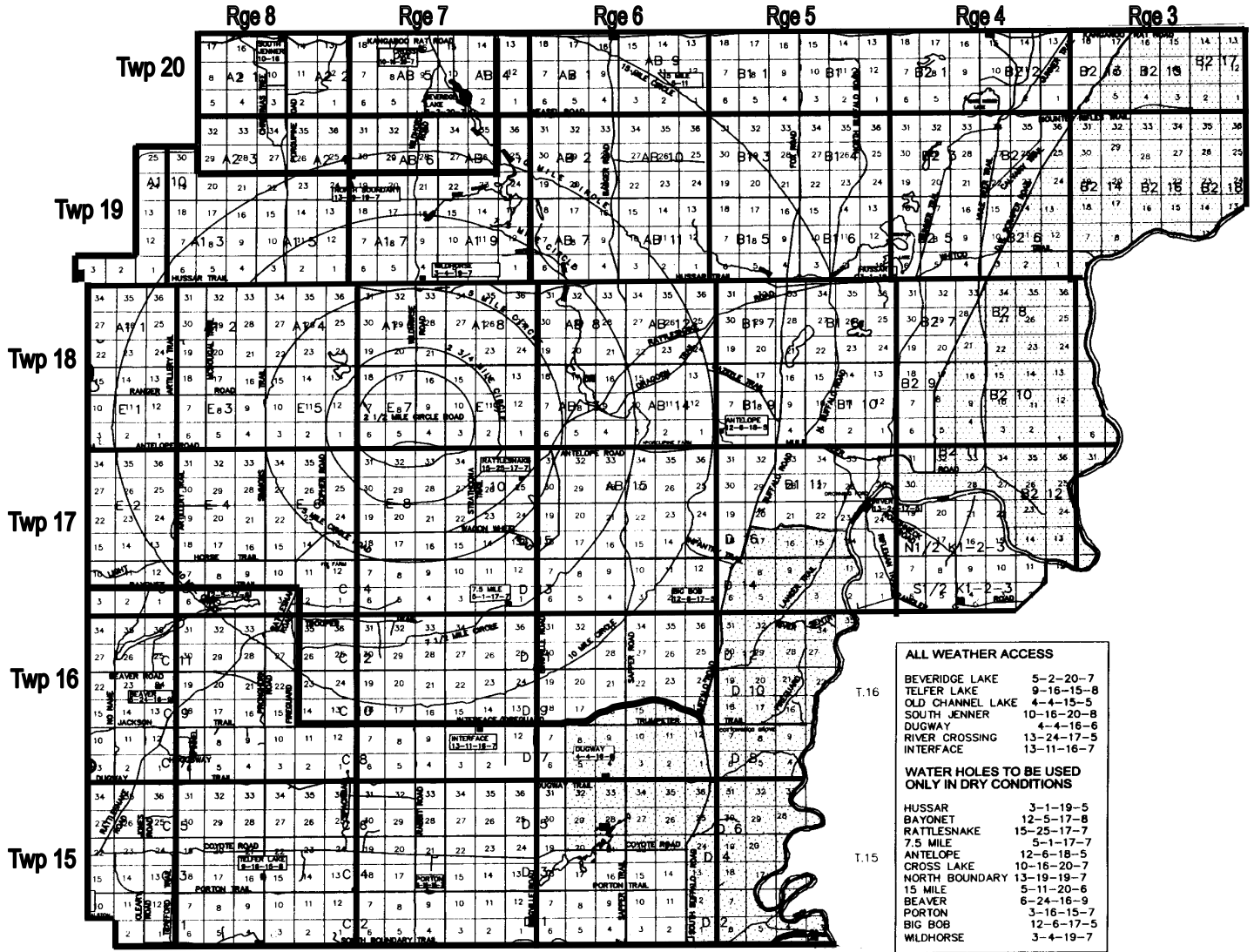
For the period 1 to 30 September 2019
Includes Amendment 1

1. This Range Calendar is a FORECAST ONLY and circumstances will cause variations. Range Safety will issue notification of changes to the calendar as they become known.
2. Periodically Defense Research & Development Canada (DRDC) will close portions of Areas C and/or D on short notice. On these occasions, the information will be passed to all concerned by radio and/or telephone by Range Safety (call sign "ALBERTA ZERO").
3. The Oil Access Area and the Kangaroo Rat on the northern edge of the Suffield Block are open to Cenovus/Cardinal activities at all times. This road is also used extensively by military vehicles during training exercises.
4. Supervisors will ensure all personnel requiring entry to the military training area adhere to the detail promulgated in the Range Calendar. In addition, personnel wishing to enter the area will obtain radio clearance from "ALBERTA ZERO" before entering and prior to each subsequent move. They will also inform "ALBERTA ZERO" upon leaving.
5. The contents of the directive entitled "Safety at Suffield" will be read and understood by personnel prior to entering the Range.

R. Baron
SIRC Supervisor

0001 Hrs Sunday 1 September to 0700 Hrs Friday 13 September 2019

Areas Out of Bounds		
Township	Range	Sections Closed
		All areas are scheduled to be open.



SUFFIELD INDUSTRY RANGE SAFETY PLANNING MAP

THIS MAP IS FOR PLANNING PURPOSES ONLY. THE RANGE CALENDAR ISSUED BY RANGE SAFETY SHOULD ALWAYS BE USED WHEN PLANNING ACCESS. IN ADDITION, ALWAYS CHECK WITH RANGE SAFETY (RADIO CALL SIGN "ALBERTA 0") BEFORE ATTEMPTING TO ACCESS ANY AREA ON THE BLOCK TO ENSURE IT IS SAFE.

GATES OPEN: GATE "D", GATE "C", GATE 6B, GATE 9 AND GATE 12. CONFIRM WITH "ALBERTA 0" FOR OTHER GATES OPEN ON A DAILY BASIS.

LEGEND



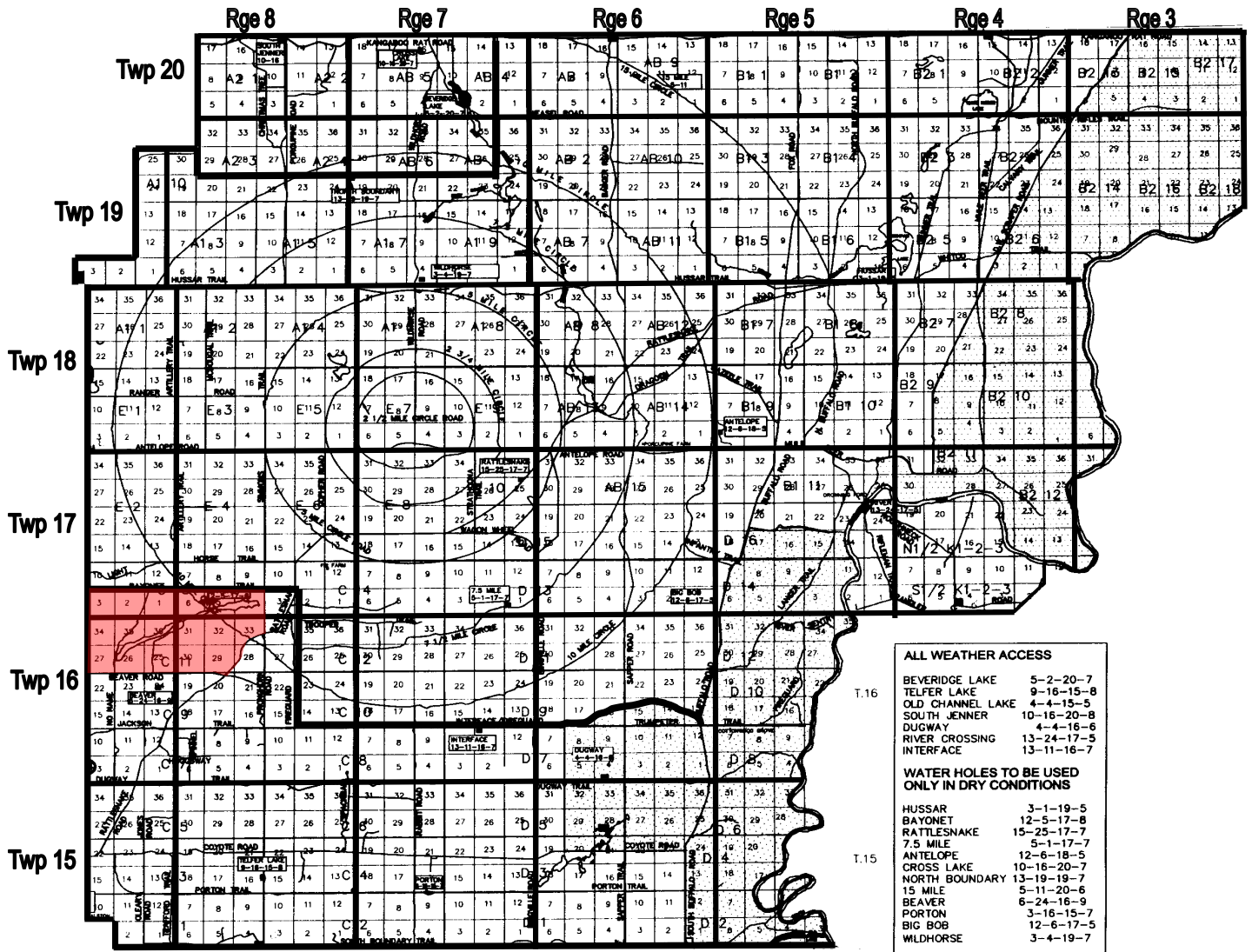
OUT OF BOUNDS - LIVE FIRING ON DATES SHOWN

Friday 13 September 2019

0700 Hrs to 1600 Hrs

Areas Out of Bounds		
Township	Range	Sections Closed
16	8	Sections 30 to 32 out of bounds. Sections 20, 28, 29 and 33 north of Beaver Road and west of Rattlesnake Road out of bounds.
16	9	Sections 25 to 27 and 34 to 36 out of bounds.
17	8	All sections north of Beaver Road out of bounds.
17	9	All sections south of Bayonet Trail out of bounds.

Friday 13 September 2019
0700 Hrs to 1600 Hrs



SUFFIELD INDUSTRY RANGE SAFETY PLANNING MAP

THIS MAP IS FOR PLANNING PURPOSES ONLY. THE RANGE CALENDAR ISSUED BY RANGE SAFETY SHOULD ALWAYS BE USED WHEN PLANNING ACCESS. IN ADDITION, ALWAYS CHECK WITH RANGE SAFETY (RADIO CALL SIGN "ALBERTA 0") BEFORE ATTEMPTING TO ACCESS ANY AREA ON THE BLOCK TO ENSURE IT IS SAFE.

GATES OPEN: GATE "D", GATE "C", GATE 6B, GATE 9 AND GATE 12. CONFIRM WITH "ALBERTA 0" FOR OTHER GATES OPEN ON A DAILY BASIS.

LEGEND

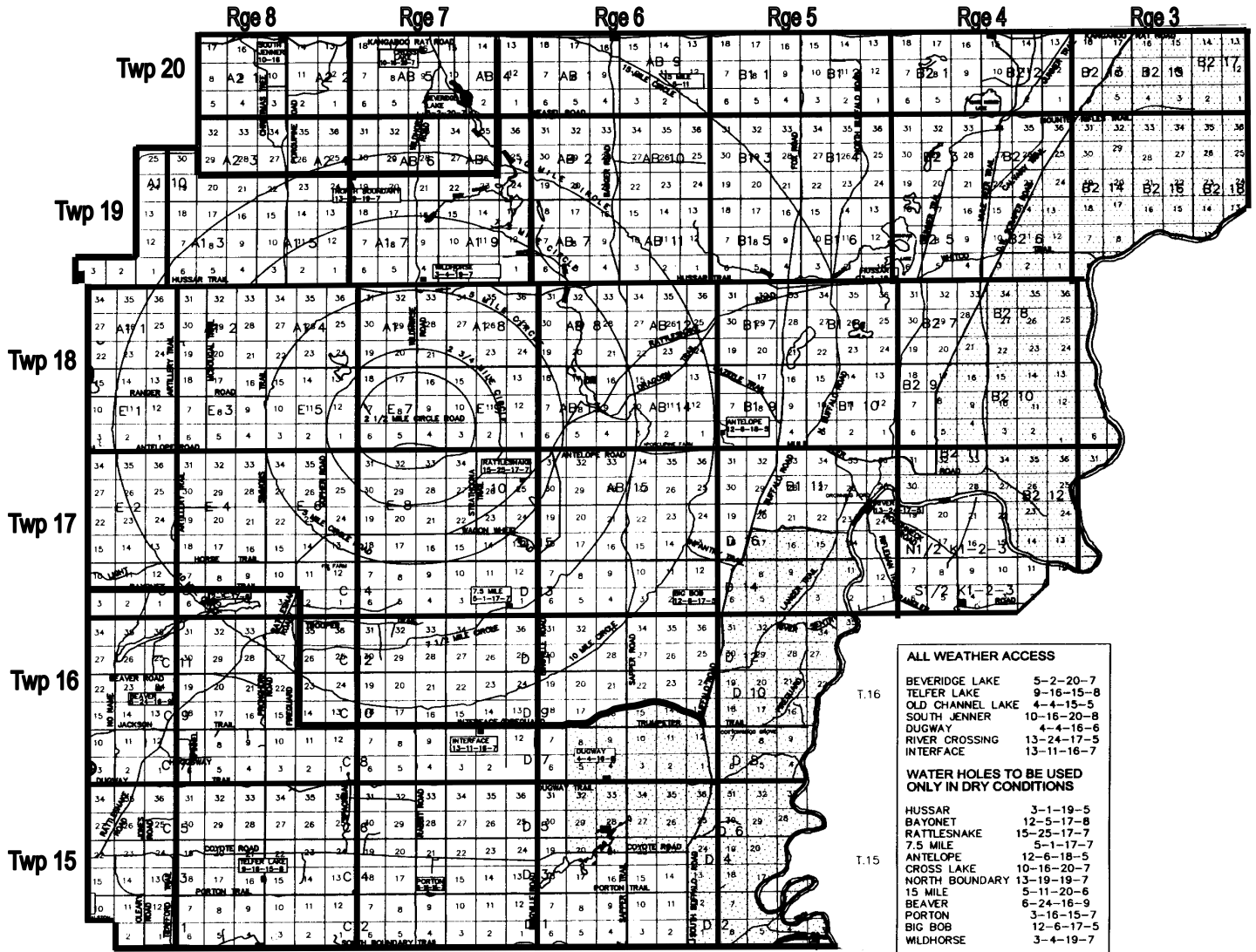


OUT OF BOUNDS - **LIVE FIRING** ON DATES SHOWN

1600 Hrs Friday 13 September to 0700 Hrs Saturday 21 September 2019

Areas Out of Bounds		
Township	Range	Sections Closed
		All areas are scheduled to be open.

1600 Hrs Friday 13 September to 0700 Hrs Saturday 21 September 2019



SUFFIELD INDUSTRY RANGE SAFETY PLANNING MAP

THIS MAP IS FOR PLANNING PURPOSES ONLY. THE RANGE CALENDAR ISSUED BY RANGE SAFETY SHOULD ALWAYS BE USED WHEN PLANNING ACCESS. IN ADDITION, ALWAYS CHECK WITH RANGE SAFETY (RADIO CALL SIGN "ALBERTA 0") BEFORE ATTEMPTING TO ACCESS ANY AREA ON THE BLOCK TO ENSURE IT IS SAFE.

GATES OPEN: GATE "D", GATE "C", GATE 6B, GATE 9 AND GATE 12. CONFIRM WITH "ALBERTA 0" FOR OTHER GATES OPEN ON A DAILY BASIS.

LEGEND

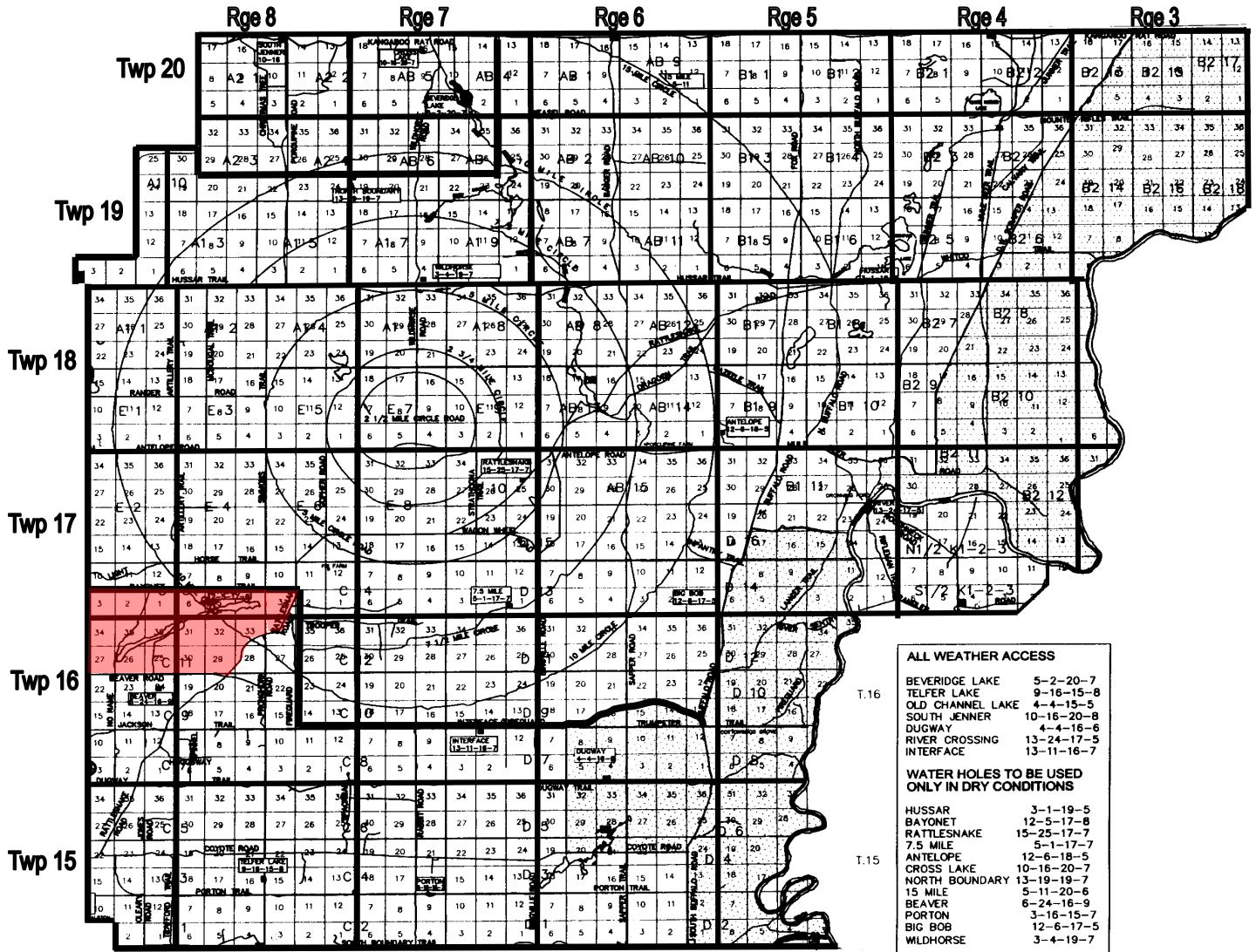


OUT OF BOUNDS - **LIVE FIRING** ON DATES SHOWN

0700 Hrs Saturday 21 September to 1600 Hrs Sunday 22 September 2019

Areas Out of Bounds		
Township	Range	Sections Closed
16	8	All sections west of Rattlesnake Road & north of Beaver Road out of bounds.
16	9	All sections north of Beaver Road out of bounds.
17	8	All sections west of Rattlesnake Road and south of Bayonet Trail out of bounds.
17	9	All sections south of Bayonet Trail out of bounds.

0700 Hrs Saturday 21 September to 1600 Hrs Sunday 22 September 2019



SUFFIELD INDUSTRY RANGE SAFETY PLANNING MAP

THIS MAP IS FOR PLANNING PURPOSES ONLY. THE RANGE CALENDAR ISSUED BY RANGE SAFETY SHOULD ALWAYS BE USED WHEN PLANNING ACCESS. IN ADDITION, ALWAYS CHECK WITH RANGE SAFETY (RADIO CALL SIGN "ALBERTA 0") BEFORE ATTEMPTING TO ACCESS ANY AREA ON THE BLOCK TO ENSURE IT IS SAFE.

GATES OPEN: GATE "D", GATE "C", GATE 6B, GATE 9 AND GATE 12. CONFIRM WITH "ALBERTA 0" FOR OTHER GATES OPEN ON A DAILY BASIS.

LEGEND

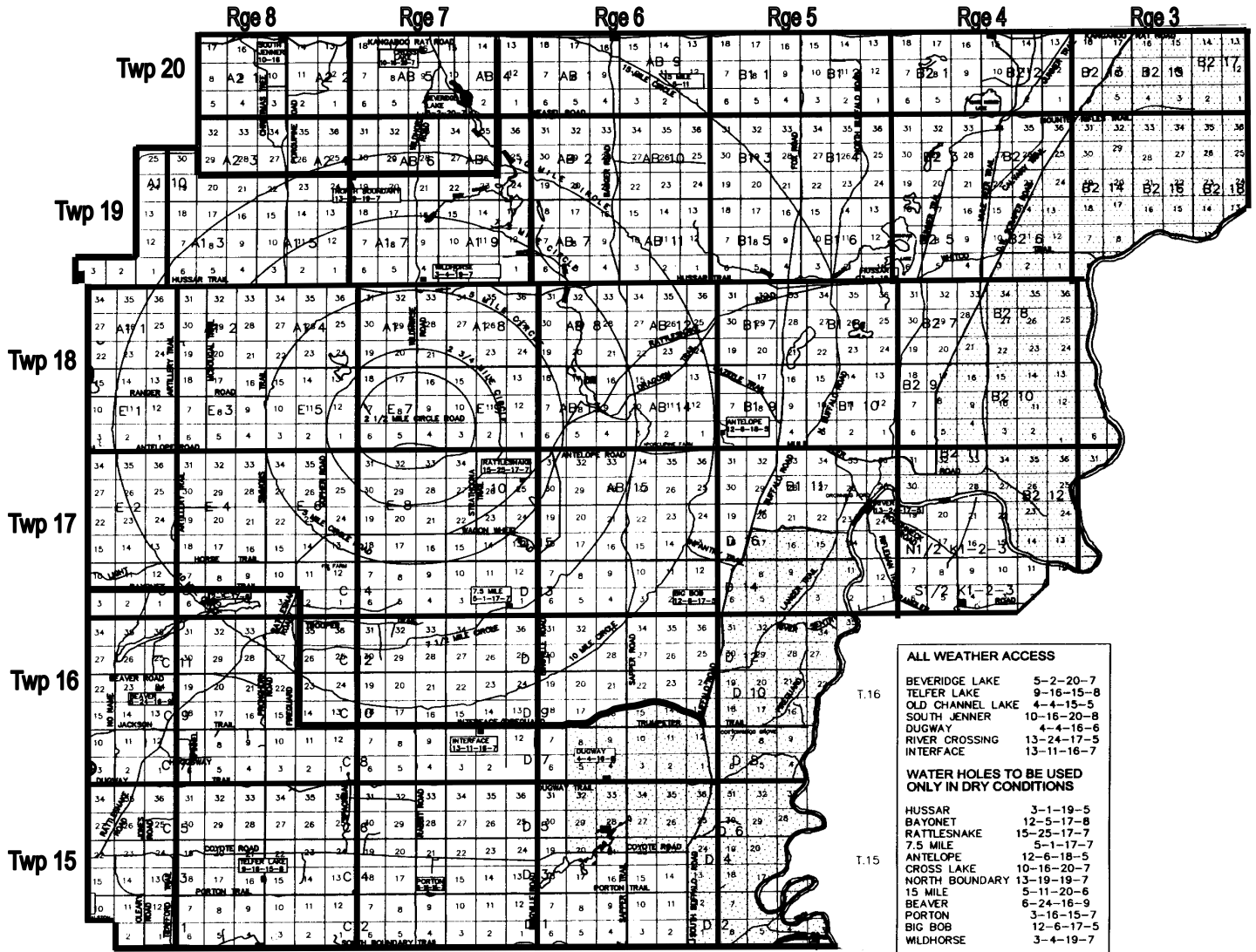


OUT OF BOUNDS - **LIVE FIRING** ON DATES SHOWN

1600 Hrs Sunday 22 September to 0700 Hrs Friday 27 September 2019

Areas Out of Bounds		
Township	Range	Sections Closed
		All areas are scheduled to be open.

1600 Hrs Sunday 22 September to 0700 Hrs Friday 27 September 2019



SUFFIELD INDUSTRY RANGE SAFETY PLANNING MAP

THIS MAP IS FOR PLANNING PURPOSES ONLY. THE RANGE CALENDAR ISSUED BY RANGE SAFETY SHOULD ALWAYS BE USED WHEN PLANNING ACCESS. IN ADDITION, ALWAYS CHECK WITH RANGE SAFETY (RADIO CALL SIGN "ALBERTA 0") BEFORE ATTEMPTING TO ACCESS ANY AREA ON THE BLOCK TO ENSURE IT IS SAFE.

GATES OPEN: GATE "D", GATE "C", GATE 6B, GATE 9 AND GATE 12. CONFIRM WITH "ALBERTA 0" FOR OTHER GATES OPEN ON A DAILY BASIS.

LEGEND



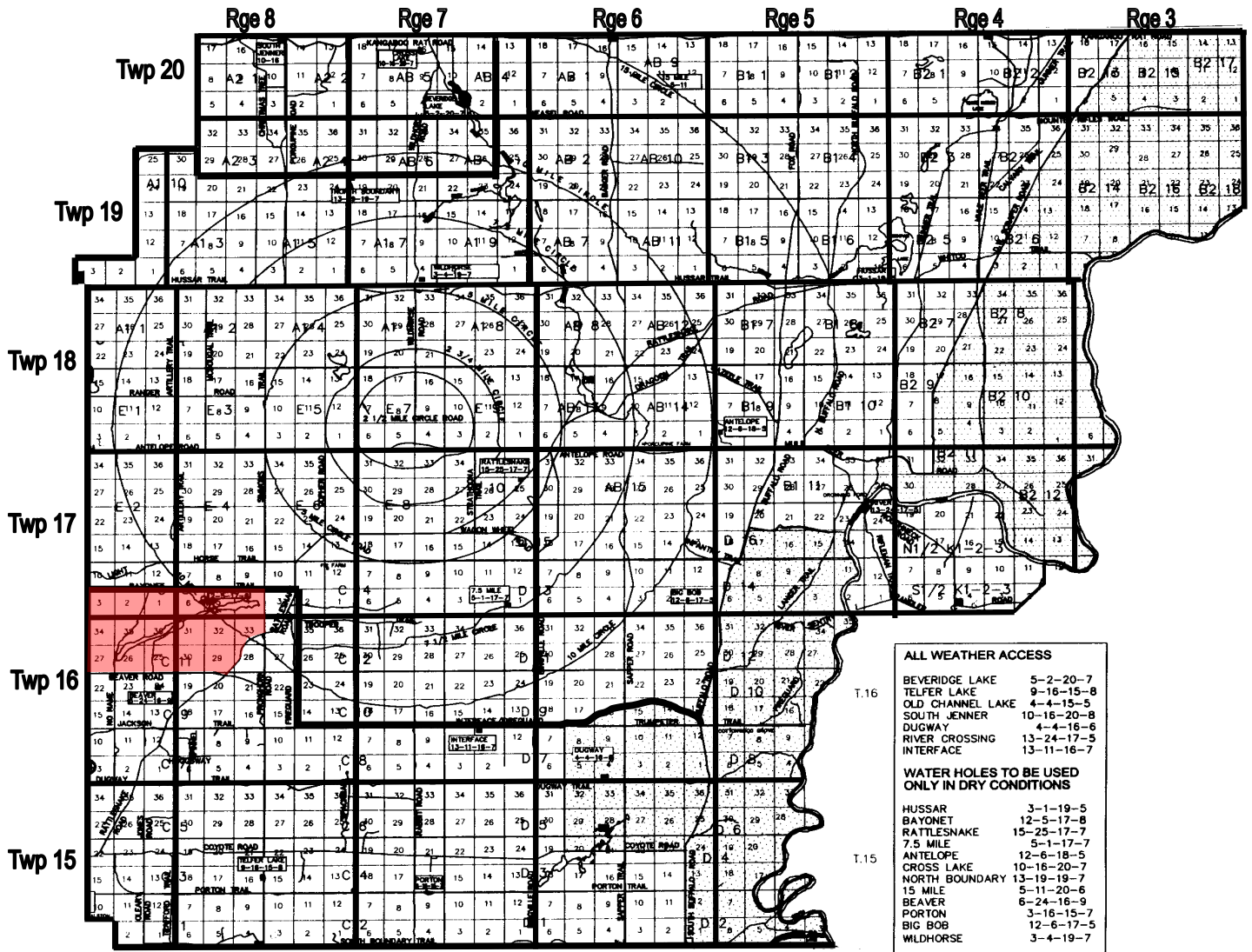
OUT OF BOUNDS - LIVE FIRING ON DATES SHOWN

Friday 27 September 2019

0700 Hrs to 1600 Hrs

Areas Out of Bounds		
Township	Range	Sections Closed
16	8	Sections 30 to 32 out of bounds. Sections 20, 28, 29 and 33 north of Beaver Road and west of Rattlesnake Road out of bounds.
16	9	Sections 25 to 27 and 34 to 36 out of bounds.
17	8	All sections north of Beaver Road out of bounds.
17	9	All sections south of Bayonet Trail out of bounds.

Friday 27 September 2019
0700 Hrs to 1600 Hrs



SUFFIELD INDUSTRY RANGE SAFETY PLANNING MAP

THIS MAP IS FOR PLANNING PURPOSES ONLY. THE RANGE CALENDAR ISSUED BY RANGE SAFETY SHOULD ALWAYS BE USED WHEN PLANNING ACCESS. IN ADDITION, ALWAYS CHECK WITH RANGE SAFETY (RADIO CALL SIGN "ALBERTA 0") BEFORE ATTEMPTING TO ACCESS ANY AREA ON THE BLOCK TO ENSURE IT IS SAFE.

GATES OPEN: GATE "D", GATE "C", GATE 6B, GATE 9 AND GATE 12. CONFIRM WITH "ALBERTA 0" FOR OTHER GATES OPEN ON A DAILY BASIS.

LEGEND

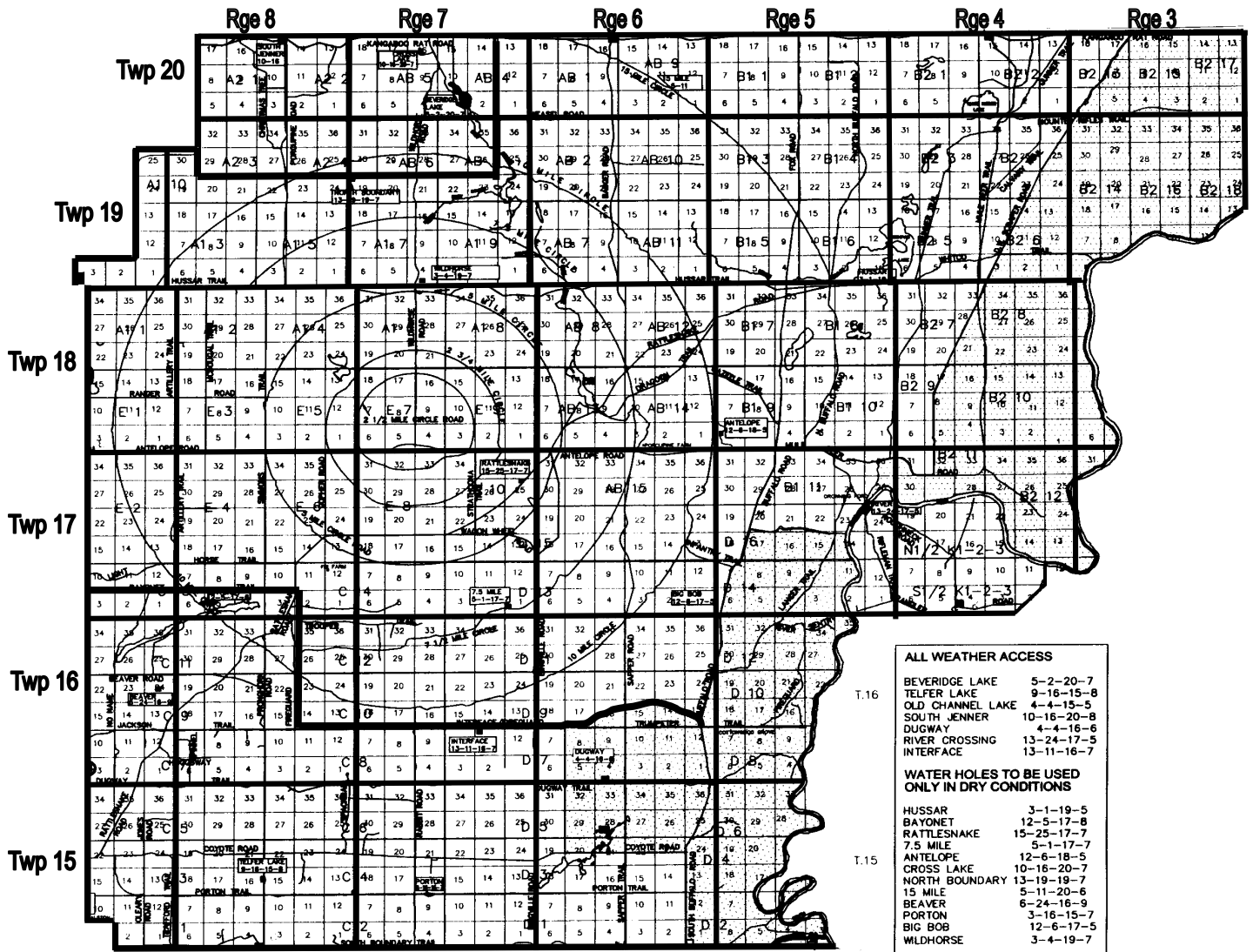


OUT OF BOUNDS - **LIVE FIRING** ON DATES SHOWN

1600 Hrs Friday 27 September to 0700 Hrs Monday 30 September 2019

Areas Out of Bounds		
Township	Range	Sections Closed
		All areas are scheduled to be open.

1600 Hrs Friday 27 September to 0700 Hrs Monday 30 September 2019



SUFFIELD INDUSTRY RANGE SAFETY PLANNING MAP

THIS MAP IS FOR PLANNING PURPOSES ONLY. THE RANGE CALENDAR ISSUED BY RANGE SAFETY SHOULD ALWAYS BE USED WHEN PLANNING ACCESS. IN ADDITION, ALWAYS CHECK WITH RANGE SAFETY (RADIO CALL SIGN "ALBERTA 0") BEFORE ATTEMPTING TO ACCESS ANY AREA ON THE BLOCK TO ENSURE IT IS SAFE.

GATES OPEN: GATE "D", GATE "C", GATE 6B, GATE 9 AND GATE 12. CONFIRM WITH "ALBERTA 0" FOR OTHER GATES OPEN ON A DAILY BASIS.

LEGEND



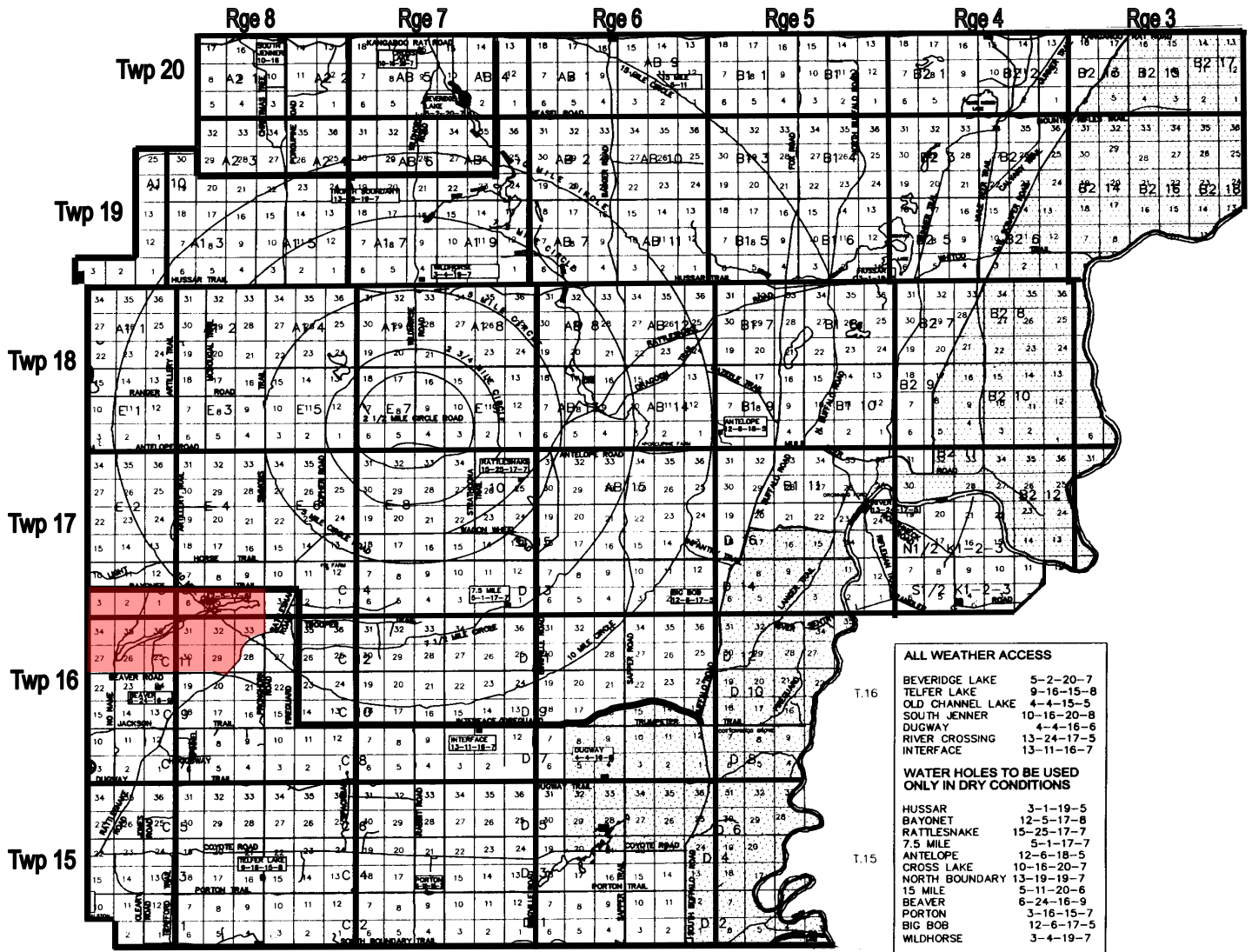
OUT OF BOUNDS - LIVE FIRING ON DATES SHOWN

Monday 30 September 2019

0700 Hrs to 1600 Hrs

Areas Out of Bounds		
Township	Range	Sections Closed
16	8	Sections 30 to 32 out of bounds. Sections 20, 28, 29 and 33 north of Beaver Road and west of Rattlesnake Road out of bounds.
16	9	Sections 25 to 27 and 34 to 36 out of bounds.
17	8	All sections north of Beaver Road out of bounds.
17	9	All sections south of Bayonet Trail out of bounds.

Monday 30 September 2019
0700 Hrs to 1600 Hrs



SUFFIELD INDUSTRY RANGE SAFETY PLANNING MAP

THIS MAP IS FOR PLANNING PURPOSES ONLY. THE RANGE CALENDAR ISSUED BY RANGE SAFETY SHOULD ALWAYS BE USED WHEN PLANNING ACCESS. IN ADDITION, ALWAYS CHECK WITH RANGE SAFETY (RADIO CALL SIGN "ALBERTA 0") BEFORE ATTEMPTING TO ACCESS ANY AREA ON THE BLOCK TO ENSURE IT IS SAFE.

GATES OPEN: GATE "D", GATE "C", GATE 6B, GATE 9 AND GATE 12. CONFIRM WITH "ALBERTA 0" FOR OTHER GATES OPEN ON A DAILY BASIS.

LEGEND



OUT OF BOUNDS - **LIVE FIRING** ON DATES SHOWN