



January 2018

SUFFIELD INDUSTRY RANGE CONTROL LTD

RANGE SAFETY CALENDAR

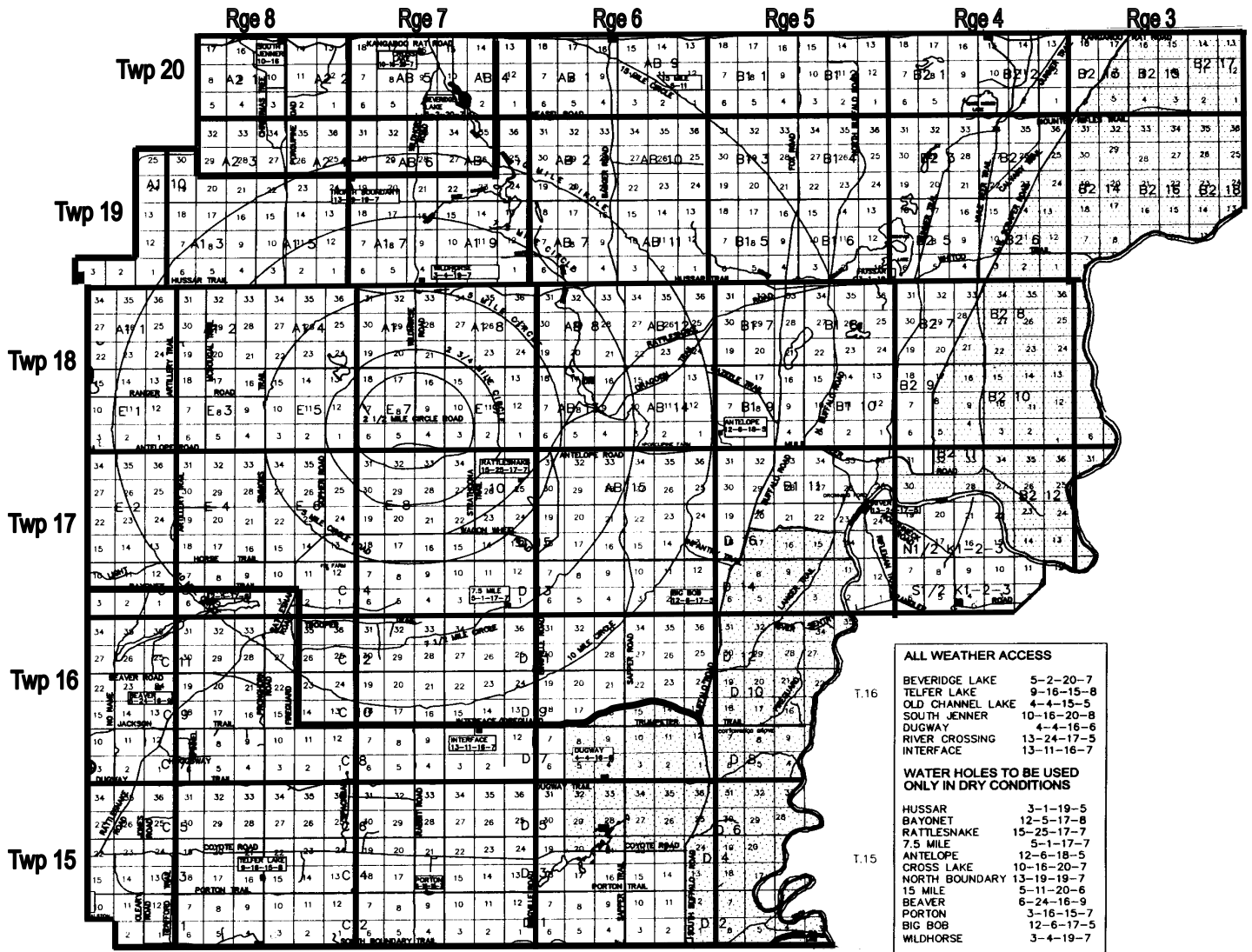
For the period 1 to 28 February 2019

1. This Range Calendar is a FORECAST ONLY and circumstances will cause variations. Range Safety will issue notification of changes to the calendar as they become known.
2. Periodically Defense Research & Development Canada (DRDC) will close portions of Areas C and/or D on short notice. On these occasions, the information will be passed to all concerned by radio and/or telephone by Range Safety (call sign "ALBERTA ZERO").
3. The Oil Access Area and the Kangaroo Rat on the northern edge of the Suffield Block are open to Cenovus/Cardinal activities at all times. This road is also used extensively by military vehicles during training exercises.
4. Supervisors will ensure all personnel requiring entry to the military training area adhere to the detail promulgated in the Range Calendar. In addition, personnel wishing to enter the area will obtain radio clearance from "ALBERTA ZERO" before entering and prior to each subsequent move. They will also inform "ALBERTA ZERO" upon leaving.
5. The contents of the directive entitled "Safety at Suffield" will be read and understood by personnel prior to entering the Range.

R. Baron
SIRC Supervisor

0001 Hrs Friday 1 February to 0800 Hrs Friday 8 February 2019

Areas Out of Bounds		
Township	Range	Sections Closed
		All areas are scheduled to be open.



SUFFIELD INDUSTRY RANGE SAFETY PLANNING MAP

THIS MAP IS FOR PLANNING PURPOSES ONLY. THE RANGE CALENDAR ISSUED BY RANGE SAFETY SHOULD ALWAYS BE USED WHEN PLANNING ACCESS. IN ADDITION, ALWAYS CHECK WITH RANGE SAFETY (RADIO CALL SIGN "ALBERTA 0") BEFORE ATTEMPTING TO ACCESS ANY AREA ON THE BLOCK TO ENSURE IT IS SAFE.

GATES OPEN: GATE "D", GATE "C", GATE 6B, GATE 9 AND GATE 12. CONFIRM WITH "ALBERTA 0" FOR OTHER GATES OPEN ON A DAILY BASIS.

LEGEND

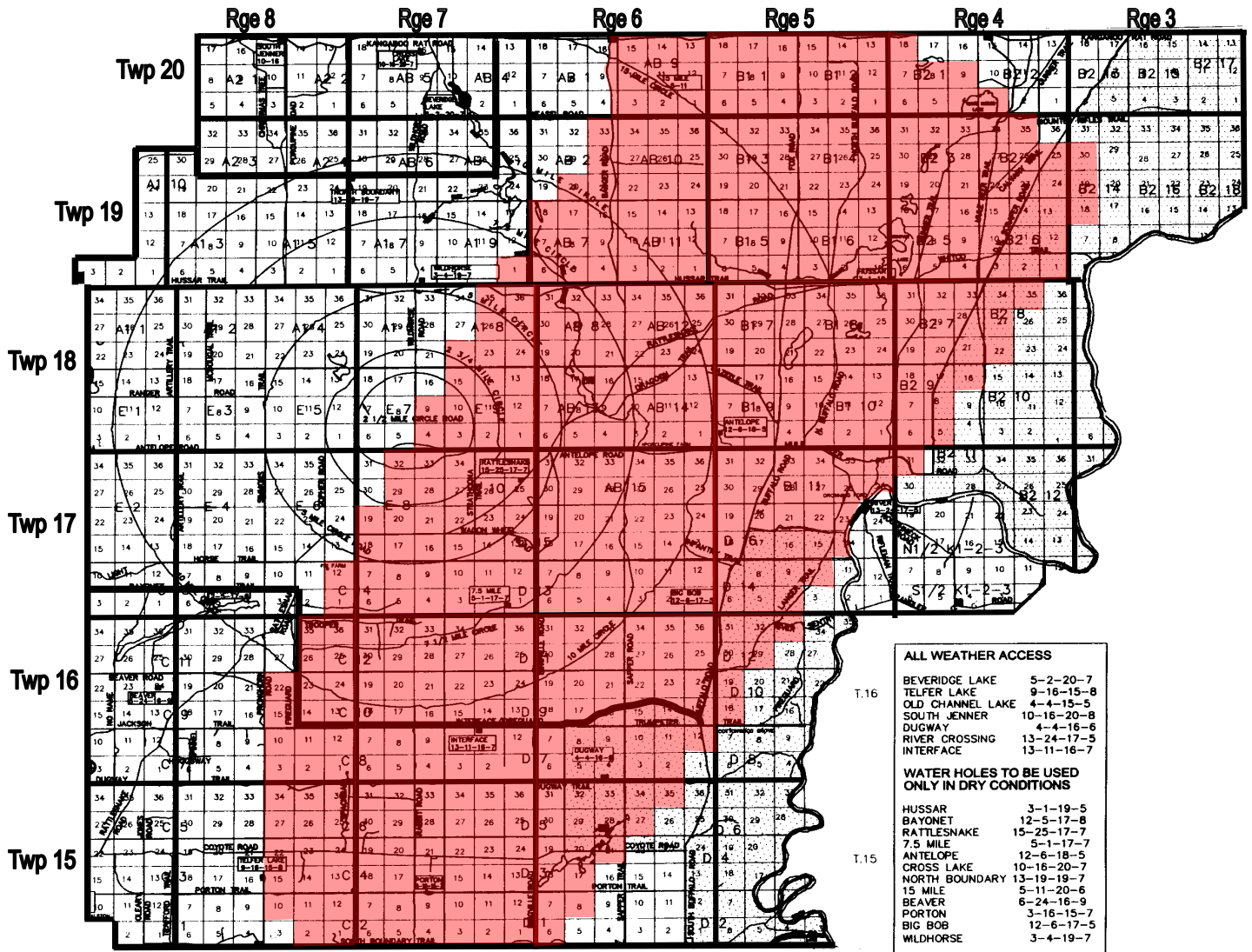


OUT OF BOUNDS - **LIVE FIRING** ON DATES SHOWN

Friday 8 February to Sunday 10 February 2019
0800 Hrs to 1800 Hrs Daily

Areas Out of Bounds		
Township	Range	Sections Closed
15	6	Sections 6 to 8, 17 to 21 and 27 to 35 out of bounds.
15	7	Completely closed.
15	8	Sections 1, 2, 10 to 15, 22 to 27 and 34 to 36 out of bounds.
16	5	Sections 18, 19 and 29 to 33 out of bounds.
16	6	Sections 2 to 36 out of bounds.
16	7	Completely closed.
16	8	Sections 1 to 3, 10 to 15, 22 to 26, 35 and 36 out of bounds.
17	4	Section 31 out of bounds.
17	5	Sections 4 to 10, 15 to 22 and 26 to 36 out of bounds. Sections 14, 23 and 25 west of the river out of bounds.
17	6	Completely closed.
17	7	Sections 1 to 29 and 32 to 36 out of bounds.
17	8	Sections 1 and 12 out of bounds.
18	4	Sections 5 to 8, 16 to 22 and 27 to 35 out of bounds.
18	5	Completely closed.
18	6	Completely closed.
18	7	Sections 1 to 4, 9 to 15, 22 to 26, 35 and 36 out of bounds.
19	3	Sections 18, 19 and 30 out of bounds.
19	4	Sections 1 to 35 out of bounds.
19	5	Completely closed.
19	6	Sections 1 to 18, 20 to 28 and 33 to 36 out of bounds.
19	7	Section 1 out of bounds.
20	4	Sections 3 to 9 and 18 out of bounds.
20	5	Completely closed.
20	6	All sections east of Badger Road out of bounds.

Friday 8 February to Sunday 10 February 2019
0800 Hrs to 1800 Hrs Daily



SUFFIELD INDUSTRY RANGE SAFETY PLANNING MAP

THIS MAP IS FOR PLANNING PURPOSES ONLY. THE RANGE CALENDAR ISSUED BY RANGE SAFETY SHOULD ALWAYS BE USED WHEN PLANNING ACCESS. IN ADDITION, ALWAYS CHECK WITH RANGE SAFETY (RADIO CALL SIGN "ALBERTA 0") BEFORE ATTEMPTING TO ACCESS ANY AREA ON THE BLOCK TO ENSURE IT IS SAFE.

GATES OPEN: GATE "D", GATE "C", GATE 6B, GATE 9 AND GATE 12. CONFIRM WITH "ALBERTA 0" FOR OTHER GATES OPEN ON A DAILY BASIS.

LEGEND

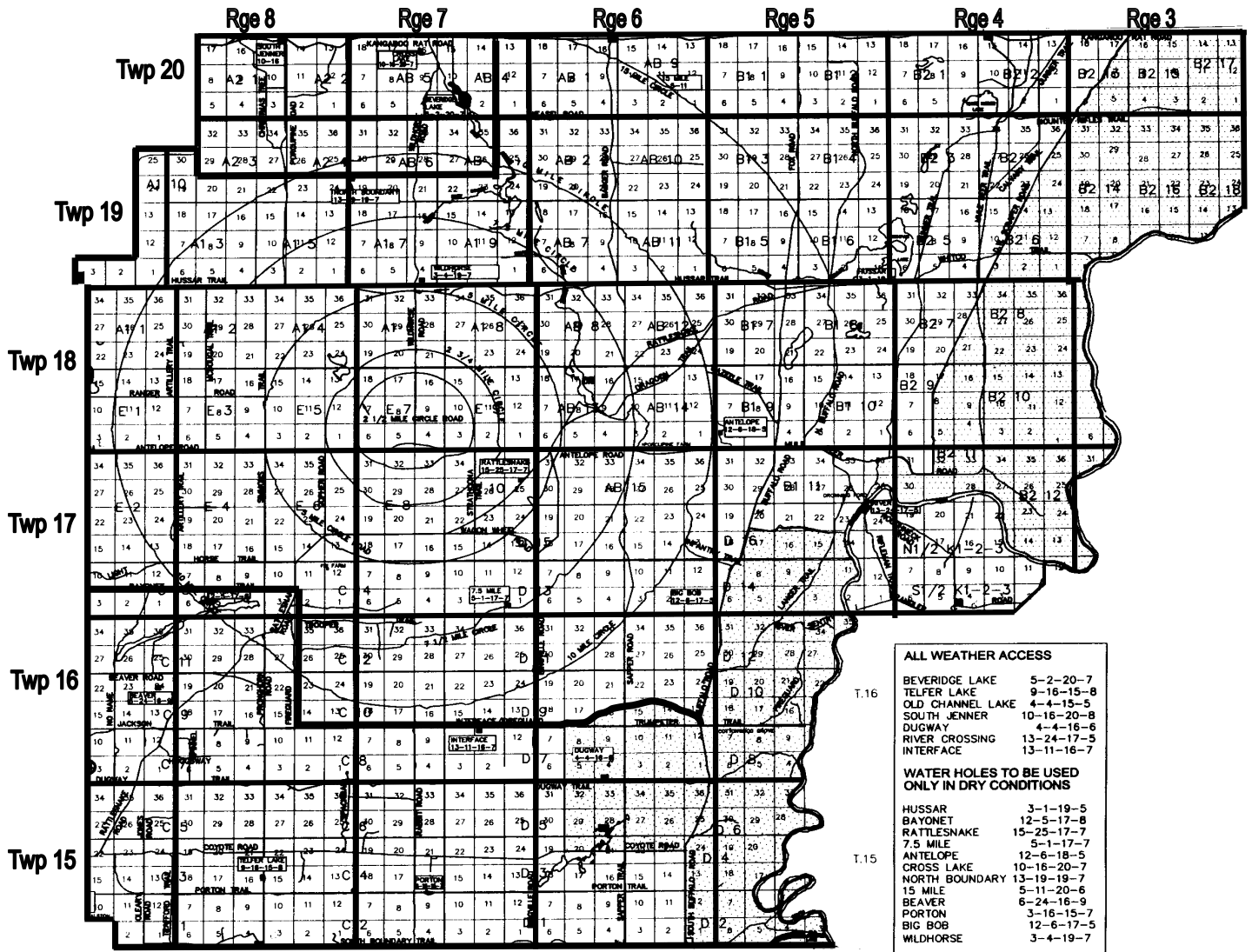


OUT OF BOUNDS - **LIVE FIRING** ON DATES SHOWN

1800 Hrs Sunday 10 February to 0800 Hrs Friday 15 February 2019

Areas Out of Bounds		
Township	Range	Sections Closed
		All areas are scheduled to be open.

1800 Hrs Sunday 10 February to 0800 Hrs Friday 15 February 2019



SUFFIELD INDUSTRY RANGE SAFETY PLANNING MAP

THIS MAP IS FOR PLANNING PURPOSES ONLY. THE RANGE CALENDAR ISSUED BY RANGE SAFETY SHOULD ALWAYS BE USED WHEN PLANNING ACCESS. IN ADDITION, ALWAYS CHECK WITH RANGE SAFETY (RADIO CALL SIGN "ALBERTA 0") BEFORE ATTEMPTING TO ACCESS ANY AREA ON THE BLOCK TO ENSURE IT IS SAFE.

GATES OPEN: GATE "D", GATE "C", GATE 6B, GATE 9 AND GATE 12. CONFIRM WITH "ALBERTA 0" FOR OTHER GATES OPEN ON A DAILY BASIS.

LEGEND

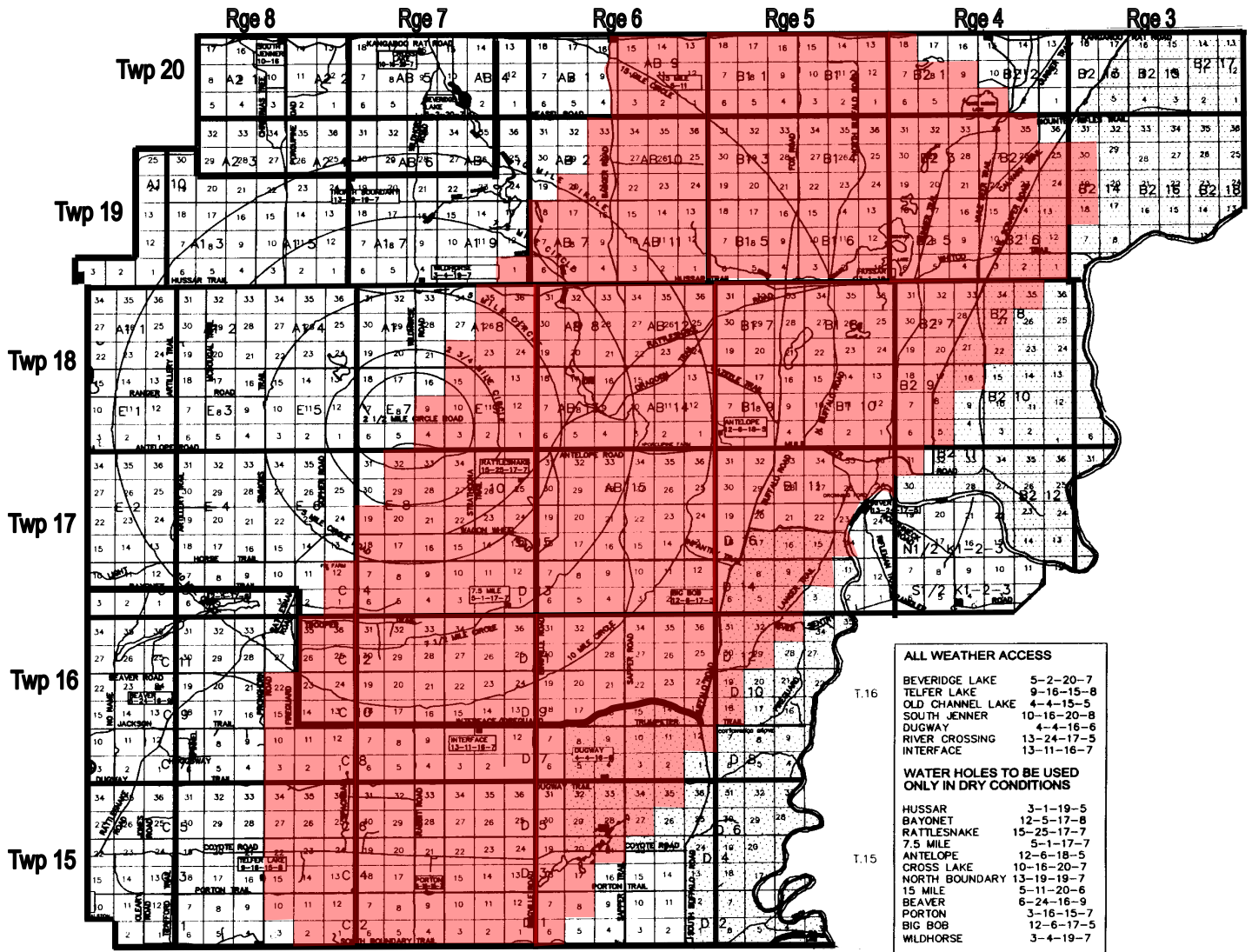


OUT OF BOUNDS - LIVE FIRING ON DATES SHOWN

Friday 15 February to Sunday 17 February 2019
0800 Hrs to 1800 Hrs Daily

Areas Out of Bounds		
Township	Range	Sections Closed
15	6	Sections 6 to 8, 17 to 21 and 27 to 35 out of bounds.
15	7	Completely closed.
15	8	Sections 1, 2, 10 to 15, 22 to 27 and 34 to 36 out of bounds.
16	5	Sections 18, 19 and 29 to 33 out of bounds.
16	6	Sections 2 to 36 out of bounds.
16	7	Completely closed.
16	8	Sections 1 to 3, 10 to 15, 22 to 26, 35 and 36 out of bounds.
17	4	Section 31 out of bounds.
17	5	Sections 4 to 10, 15 to 22 and 26 to 36 out of bounds. Sections 14, 23 and 25 west of the river out of bounds.
17	6	Completely closed.
17	7	Sections 1 to 29 and 32 to 36 out of bounds.
17	8	Sections 1 and 12 out of bounds.
18	4	Sections 5 to 8, 16 to 22 and 27 to 35 out of bounds.
18	5	Completely closed.
18	6	Completely closed.
18	7	Sections 1 to 4, 9 to 15, 22 to 26, 35 and 36 out of bounds.
19	3	Sections 18, 19 and 30 out of bounds.
19	4	Sections 1 to 35 out of bounds.
19	5	Completely closed.
19	6	Sections 1 to 18, 20 to 28 and 33 to 36 out of bounds.
19	7	Section 1 out of bounds.
20	4	Sections 3 to 9 and 18 out of bounds.
20	5	Completely closed.
20	6	All sections east of Badger Road out of bounds.

Friday 15 February to Sunday 17 February 2019
0800 Hrs to 1800 Hrs Daily



SUFFIELD INDUSTRY RANGE SAFETY PLANNING MAP

THIS MAP IS FOR PLANNING PURPOSES ONLY. THE RANGE CALENDAR ISSUED BY RANGE SAFETY SHOULD ALWAYS BE USED WHEN PLANNING ACCESS. IN ADDITION, ALWAYS CHECK WITH RANGE SAFETY (RADIO CALL SIGN "ALBERTA 0") BEFORE ATTEMPTING TO ACCESS ANY AREA ON THE BLOCK TO ENSURE IT IS SAFE.

GATES OPEN: GATE "D", GATE "C", GATE 6B, GATE 9 AND GATE 12. CONFIRM WITH "ALBERTA 0" FOR OTHER GATES OPEN ON A DAILY BASIS.

LEGEND

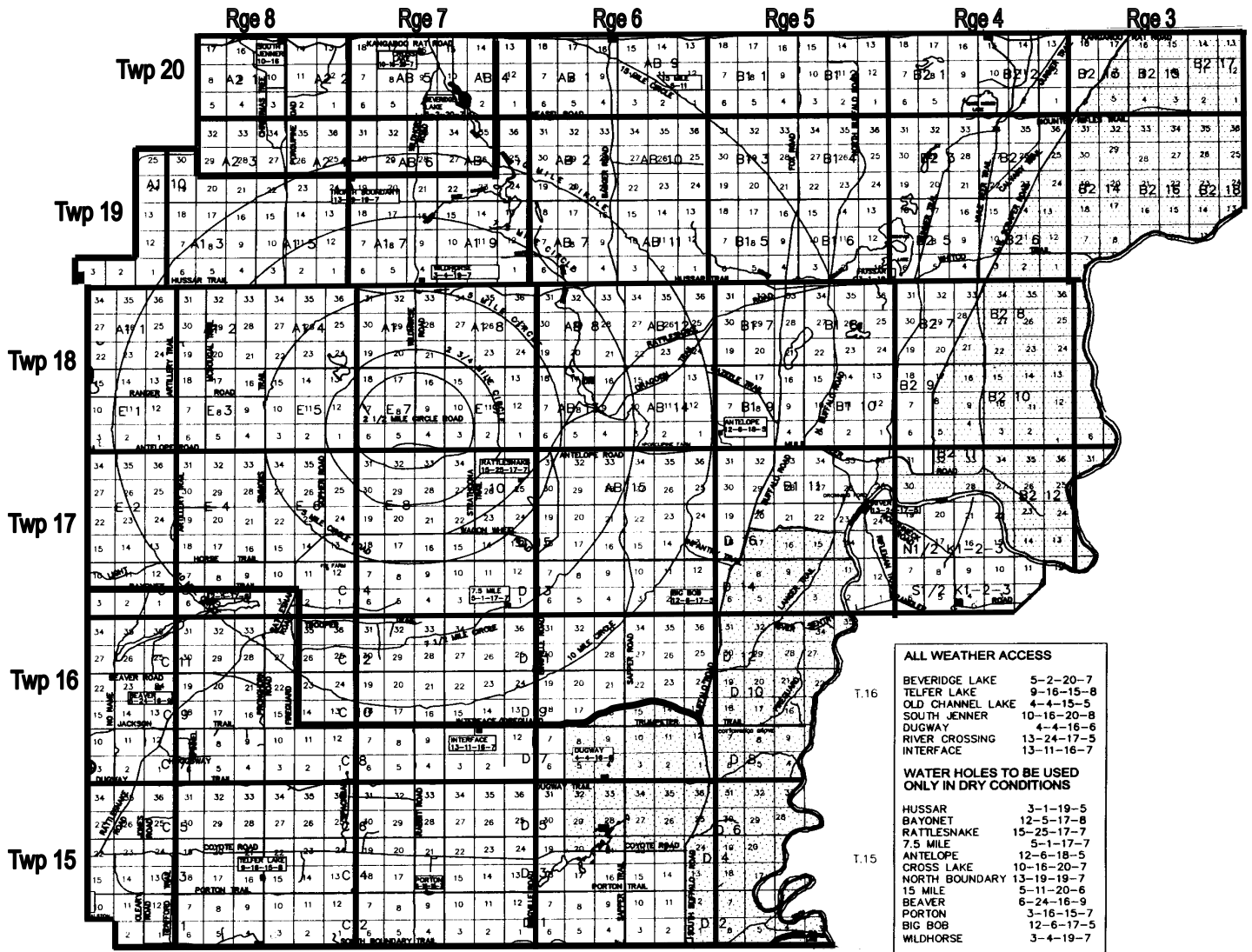


OUT OF BOUNDS - **LIVE FIRING** ON DATES SHOWN

1800 Hrs Sunday 17 February to 0800 Hrs Friday 22 February 2019

Areas Out of Bounds		
Township	Range	Sections Closed
		All areas are scheduled to be open.

1800 Hrs Sunday 17 February to 0800 Hrs Friday 22 February 2019



SUFFIELD INDUSTRY RANGE SAFETY PLANNING MAP

THIS MAP IS FOR PLANNING PURPOSES ONLY. THE RANGE CALENDAR ISSUED BY RANGE SAFETY SHOULD ALWAYS BE USED WHEN PLANNING ACCESS. IN ADDITION, ALWAYS CHECK WITH RANGE SAFETY (RADIO CALL SIGN "ALBERTA 0") BEFORE ATTEMPTING TO ACCESS ANY AREA ON THE BLOCK TO ENSURE IT IS SAFE.

GATES OPEN: GATE "D", GATE "C", GATE 6B, GATE 9 AND GATE 12. CONFIRM WITH "ALBERTA 0" FOR OTHER GATES OPEN ON A DAILY BASIS.

LEGEND

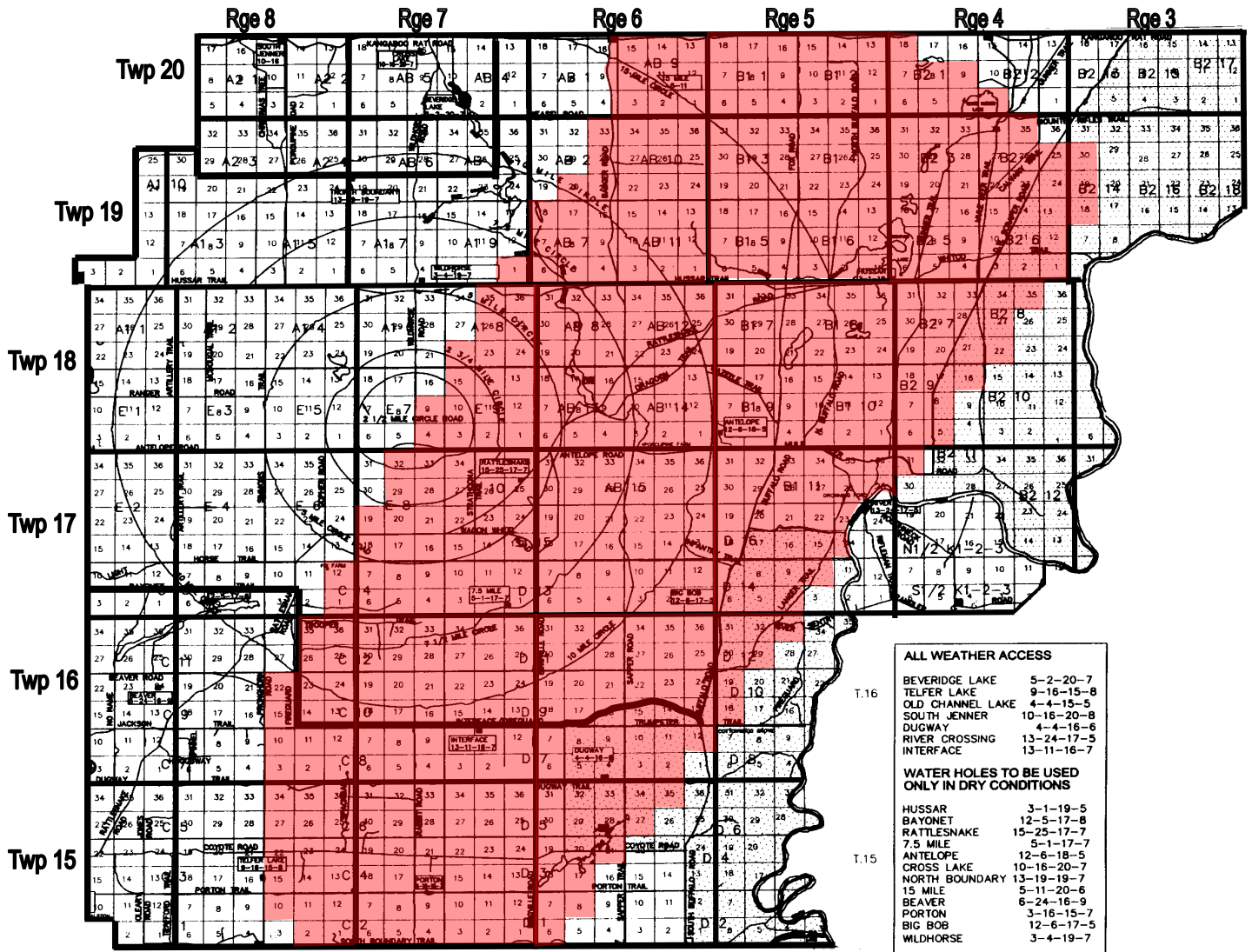


OUT OF BOUNDS - LIVE FIRING ON DATES SHOWN

Friday 22 February to Sunday 24 February 2019
0800 Hrs to 1800 Hrs Daily

Areas Out of Bounds		
Township	Range	Sections Closed
15	6	Sections 6 to 8, 17 to 21 and 27 to 35 out of bounds.
15	7	Completely closed.
15	8	Sections 1, 2, 10 to 15, 22 to 27 and 34 to 36 out of bounds.
16	5	Sections 18, 19 and 29 to 33 out of bounds.
16	6	Sections 2 to 36 out of bounds.
16	7	Completely closed.
16	8	Sections 1 to 3, 10 to 15, 22 to 26, 35 and 36 out of bounds.
17	4	Section 31 out of bounds.
17	5	Sections 4 to 10, 15 to 22 and 26 to 36 out of bounds. Sections 14, 23 and 25 west of the river out of bounds.
17	6	Completely closed.
17	7	Sections 1 to 29 and 32 to 36 out of bounds.
17	8	Sections 1 and 12 out of bounds.
18	4	Sections 5 to 8, 16 to 22 and 27 to 35 out of bounds.
18	5	Completely closed.
18	6	Completely closed.
18	7	Sections 1 to 4, 9 to 15, 22 to 26, 35 and 36 out of bounds.
19	3	Sections 18, 19 and 30 out of bounds.
19	4	Sections 1 to 35 out of bounds.
19	5	Completely closed.
19	6	Sections 1 to 18, 20 to 28 and 33 to 36 out of bounds.
19	7	Section 1 out of bounds.
20	4	Sections 3 to 9 and 18 out of bounds.
20	5	Completely closed.
20	6	All sections east of Badger Road out of bounds.

Friday 22 February to Sunday 24 February 2019
0800 Hrs to 1800 Hrs Daily



SUFFIELD INDUSTRY RANGE SAFETY PLANNING MAP

THIS MAP IS FOR PLANNING PURPOSES ONLY. THE RANGE CALENDAR ISSUED BY RANGE SAFETY SHOULD ALWAYS BE USED WHEN PLANNING ACCESS. IN ADDITION, ALWAYS CHECK WITH RANGE SAFETY (RADIO CALL SIGN "ALBERTA 0") BEFORE ATTEMPTING TO ACCESS ANY AREA ON THE BLOCK TO ENSURE IT IS SAFE.

GATES OPEN: GATE "D", GATE "C", GATE 6B, GATE 9 AND GATE 12. CONFIRM WITH "ALBERTA 0" FOR OTHER GATES OPEN ON A DAILY BASIS.

LEGEND

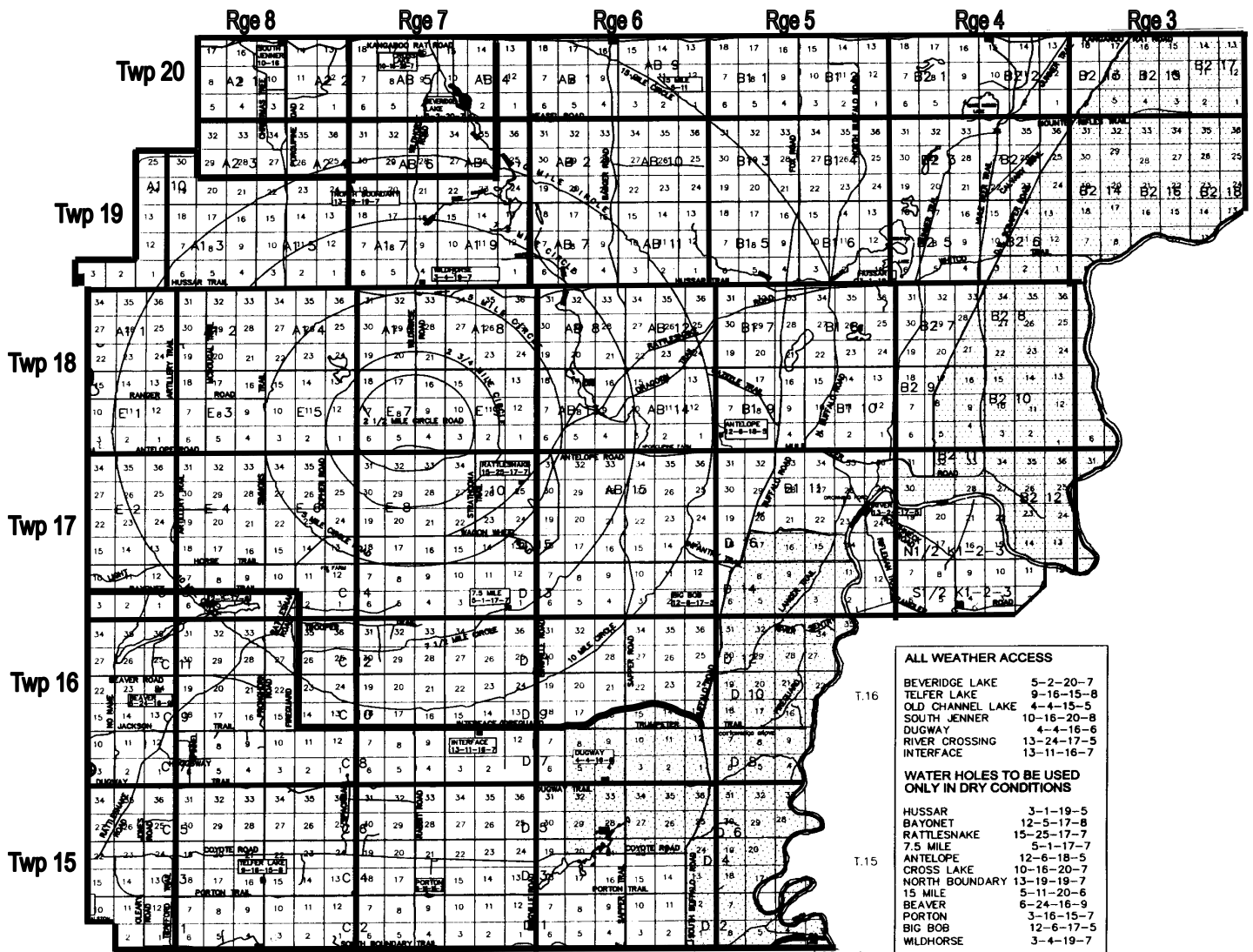


OUT OF BOUNDS - **LIVE FIRING** ON DATES SHOWN

1800 Hrs Sunday 24 February to 0800 Hrs Thursday 28 February 2019

Areas Out of Bounds		
Township	Range	Sections Closed
		All areas are scheduled to be open.

1800 Hrs Sunday 24 February to 0800 Hrs Thursday 28 February 2019



SUFFIELD INDUSTRY RANGE SAFETY PLANNING MAP

THIS MAP IS FOR PLANNING PURPOSES ONLY. THE RANGE CALENDAR ISSUED BY RANGE SAFETY SHOULD ALWAYS BE USED WHEN PLANNING ACCESS. IN ADDITION, ALWAYS CHECK WITH RANGE SAFETY (RADIO CALL SIGN "ALBERTA 0") BEFORE ATTEMPTING TO ACCESS ANY AREA ON THE BLOCK TO ENSURE IT IS SAFE.

GATES OPEN: GATE "D", GATE "C", GATE 6B, GATE 9 AND GATE 12. CONFIRM WITH "ALBERTA 0" FOR OTHER GATES OPEN ON A DAILY BASIS.

LEGEND



OUT OF BOUNDS - LIVE FIRING ON DATES SHOWN