



March 2019

SUFFIELD INDUSTRY RANGE CONTROL LTD

RANGE SAFETY CALENDAR

For the period 1 to 31 March 2019
Includes Amendment 2

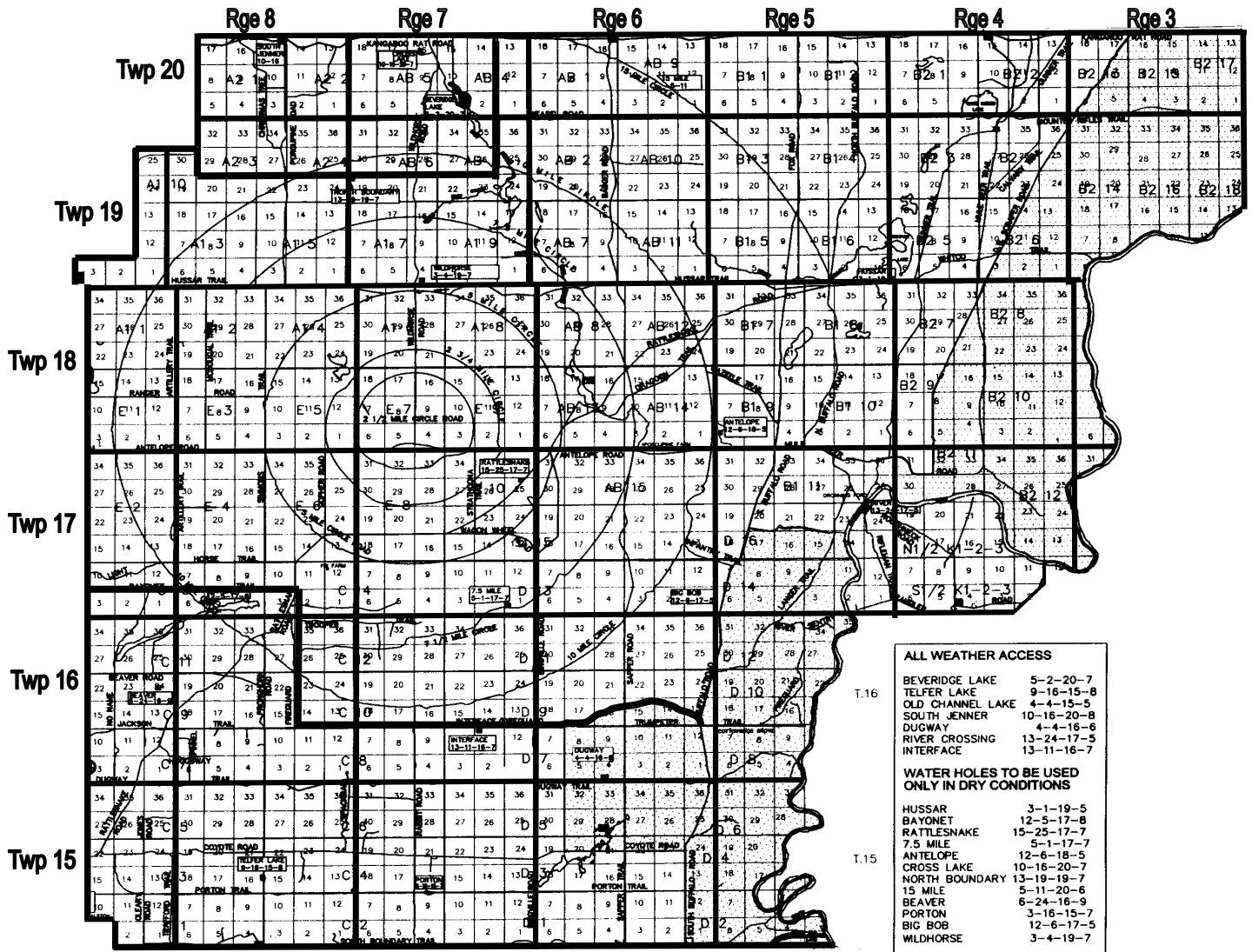
1. This Range Calendar is a FORECAST ONLY and circumstances will cause variations. Range Safety will issue notification of changes to the calendar as they become known.
2. Periodically Defense Research & Development Canada (DRDC) will close portions of Areas C and/or D on short notice. On these occasions, the information will be passed to all concerned by radio and/or telephone by Range Safety (call sign "ALBERTA ZERO").
3. The Oil Access Area and the Kangaroo Rat on the northern edge of the Suffield Block are open to Cenovus/Cardinal activities at all times. This road is also used extensively by military vehicles during training exercises.
4. Supervisors will ensure all personnel requiring entry to the military training area adhere to the detail promulgated in the Range Calendar. In addition, personnel wishing to enter the area will obtain radio clearance from "ALBERTA ZERO" before entering and prior to each subsequent move. They will also inform "ALBERTA ZERO" upon leaving.
5. The contents of the directive entitled "Safety at Suffield" will be read and understood by personnel prior to entering the Range.

R. Baron
SIRC Supervisor

0001 Hrs Friday 1 March to 0630 Hrs Tuesday 12 March 2019

Areas Out of Bounds		
Township	Range	Sections Closed
		All areas are scheduled to be open.

0001 Hrs Friday 1 March to 0630 Hrs Tuesday 12 March 2019



SUFFIELD INDUSTRY RANGE SAFETY PLANNING MAP

THIS MAP IS FOR PLANNING PURPOSES ONLY. THE RANGE CALENDAR ISSUED BY RANGE SAFETY SHOULD ALWAYS BE USED WHEN PLANNING ACCESS. IN ADDITION, ALWAYS CHECK WITH RANGE SAFETY (RADIO CALL SIGN "ALBERTA 0") BEFORE ATTEMPTING TO ACCESS ANY AREA ON THE BLOCK TO ENSURE IT IS SAFE.

GATES OPEN: GATE "D", GATE "C", GATE 6B, GATE 9 AND GATE 12. CONFIRM WITH "ALBERTA 0" FOR OTHER GATES OPEN ON A DAILY BASIS.

LEGEND

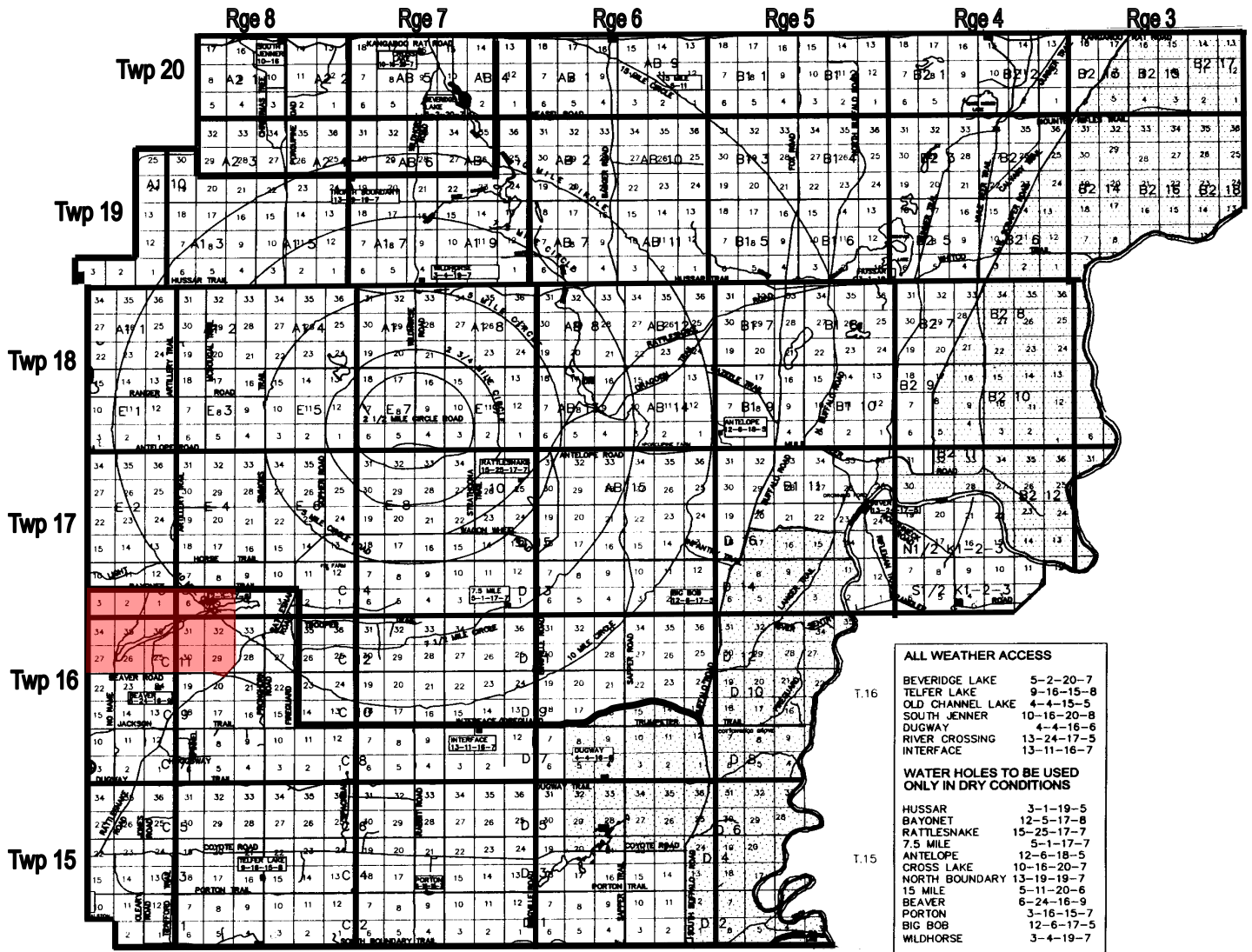


OUT OF BOUNDS - LIVE FIRING ON DATES SHOWN

Tuesday 12 March 2019
0630 Hrs to 2000 Hrs

Areas Out of Bounds		
Township	Range	Sections Closed
16	8	Sections 30 to 32 out of bounds. Section 29 west of Rattlesnake Road out of bounds. Section 20 west of Rattlesnake Road and north of Beaver Road out of bounds.
16	9	All sections north of Beaver Road out of bounds.
17	8	Sections 5 & 6 out of bounds.
17	9	All sections south of Bayonet Trail out of bounds.

Tuesday 12 March 2019
0630 Hrs to 2000 Hrs



SUFFIELD INDUSTRY RANGE SAFETY PLANNING MAP

THIS MAP IS FOR PLANNING PURPOSES ONLY. THE RANGE CALENDAR ISSUED BY RANGE SAFETY SHOULD ALWAYS BE USED WHEN PLANNING ACCESS. IN ADDITION, ALWAYS CHECK WITH RANGE SAFETY (RADIO CALL SIGN "ALBERTA 0") BEFORE ATTEMPTING TO ACCESS ANY AREA ON THE BLOCK TO ENSURE IT IS SAFE.

GATES OPEN: GATE "D", GATE "C", GATE 6B, GATE 9 AND GATE 12. CONFIRM WITH "ALBERTA 0" FOR OTHER GATES OPEN ON A DAILY BASIS.

LEGEND

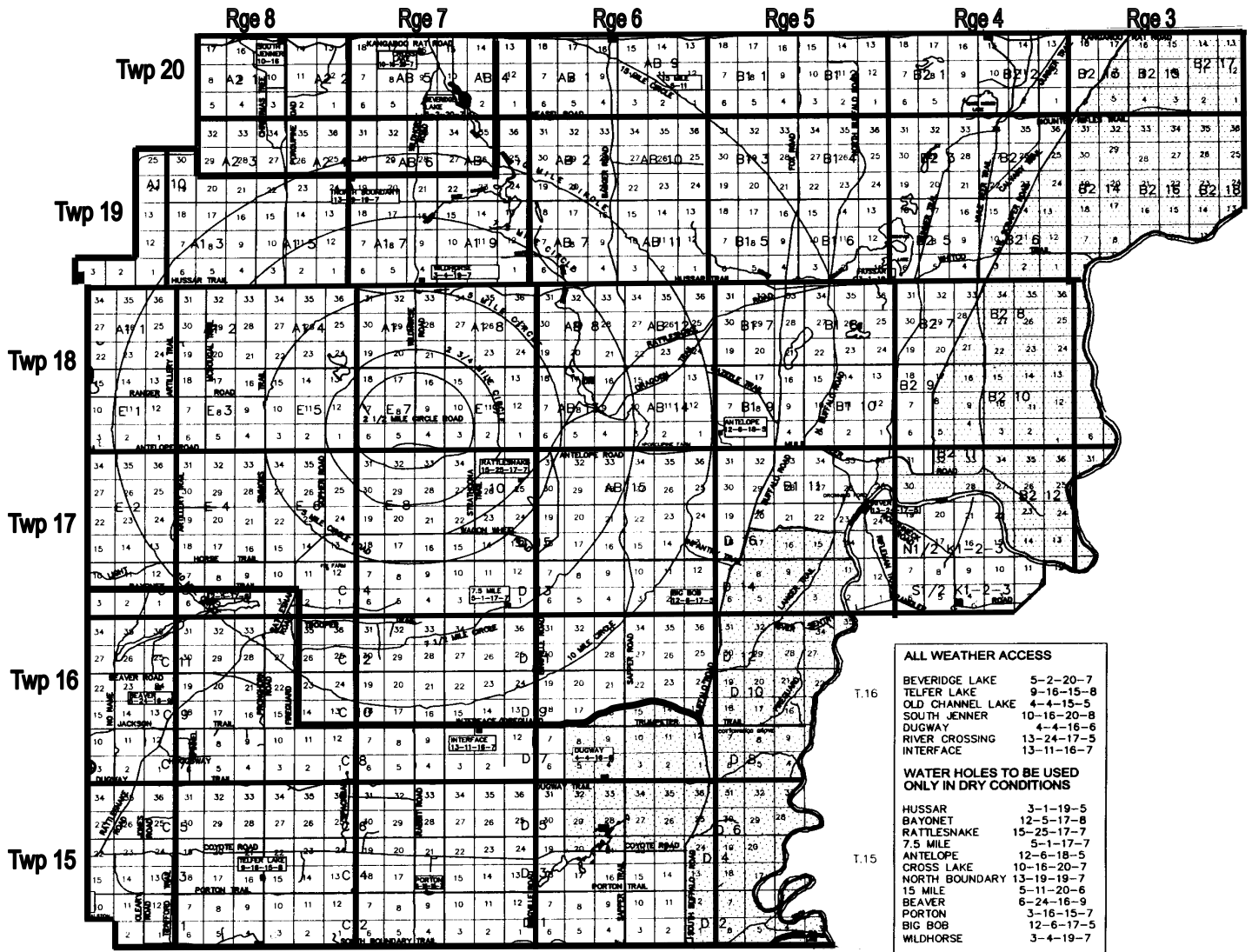


OUT OF BOUNDS - LIVE FIRING ON DATES SHOWN

2000 Hrs Tuesday 12 March to 1300 Hrs Friday 22 March 2019

Areas Out of Bounds		
Township	Range	Sections Closed
		All areas are scheduled to be open.

2000 Hrs Tuesday 12 March to 1300 Hrs Friday 22 March 2019



SUFFIELD INDUSTRY RANGE SAFETY PLANNING MAP

THIS MAP IS FOR PLANNING PURPOSES ONLY. THE RANGE CALENDAR ISSUED BY RANGE SAFETY SHOULD ALWAYS BE USED WHEN PLANNING ACCESS. IN ADDITION, ALWAYS CHECK WITH RANGE SAFETY (RADIO CALL SIGN "ALBERTA 0") BEFORE ATTEMPTING TO ACCESS ANY AREA ON THE BLOCK TO ENSURE IT IS SAFE.

GATES OPEN: GATE "D", GATE "C", GATE 6B, GATE 9 AND GATE 12. CONFIRM WITH "ALBERTA 0" FOR OTHER GATES OPEN ON A DAILY BASIS.

LEGEND

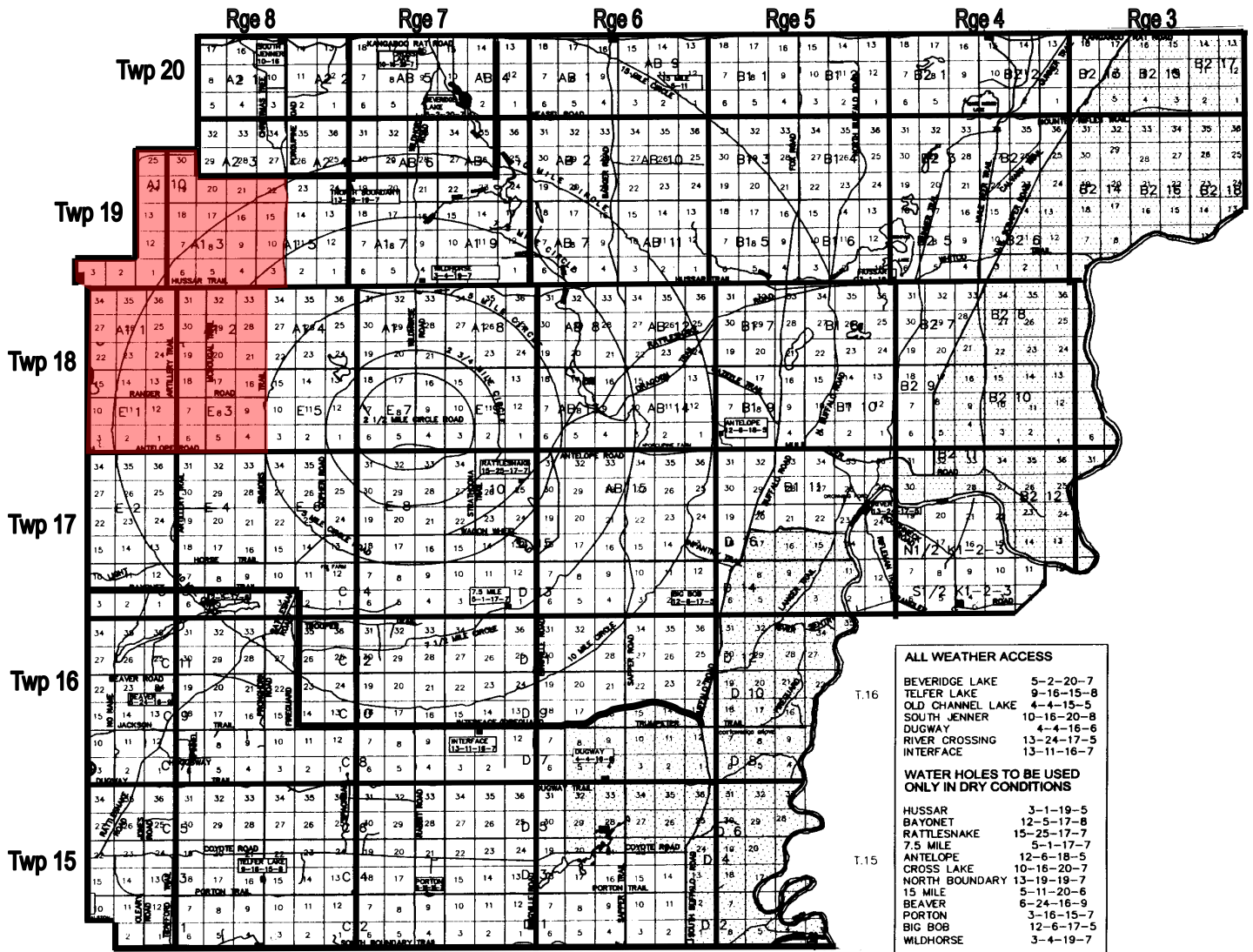


OUT OF BOUNDS - LIVE FIRING ON DATES SHOWN

1300 Hrs Friday 22 March to 1600 Hrs Sunday 24 March 2019

Areas Out of Bounds		
Township	Range	Sections Closed
18	8	All sections west of Simmons Trail out of bounds.
18	9	Completely out of bounds.
19	8	All sections west of Porcupine Road and south of the OAA out of bounds.
19	9	Completely out of bounds.

1300 Hrs Friday 22 March to 1600 Hrs Sunday 24 March 2019



ALL WEATHER ACCESS	
BEVERIDGE LAKE	5-2-20-7
TELFER LAKE	9-16-15-8
OLD CHANNEL LAKE	4-4-15-5
SOUTH JENNER	10-16-20-8
DUGWAY	4-4-16-6
RIVER CROSSING	13-24-17-5
INTERFACE	13-11-16-7
WATER HOLES TO BE USED ONLY IN DRY CONDITIONS	
HUSSAR	3-1-19-5
BAYONET	12-5-17-8
RATTLESNAKE	15-25-17-7
7.5 MILE	5-1-17-7
ANTELOPE	12-6-18-5
CROSS LAKE	10-16-20-7
NORTH BOUNDARY	13-19-19-7
15 MILE	5-11-20-6
BEAVER	6-24-16-9
PORTON	3-16-15-7
BIG BOB	12-6-17-5
WILDHORSE	3-4-19-7

SUFFIELD INDUSTRY RANGE SAFETY PLANNING MAP

THIS MAP IS FOR PLANNING PURPOSES ONLY. THE RANGE CALENDAR ISSUED BY RANGE SAFETY SHOULD ALWAYS BE USED WHEN PLANNING ACCESS. IN ADDITION, ALWAYS CHECK WITH RANGE SAFETY (RADIO CALL SIGN "ALBERTA 0") BEFORE ATTEMPTING TO ACCESS ANY AREA ON THE BLOCK TO ENSURE IT IS SAFE.

GATES OPEN: GATE "D", GATE "C", GATE 6B, GATE 9 AND GATE 12. CONFIRM WITH "ALBERTA 0" FOR OTHER GATES OPEN ON A DAILY BASIS.

LEGEND

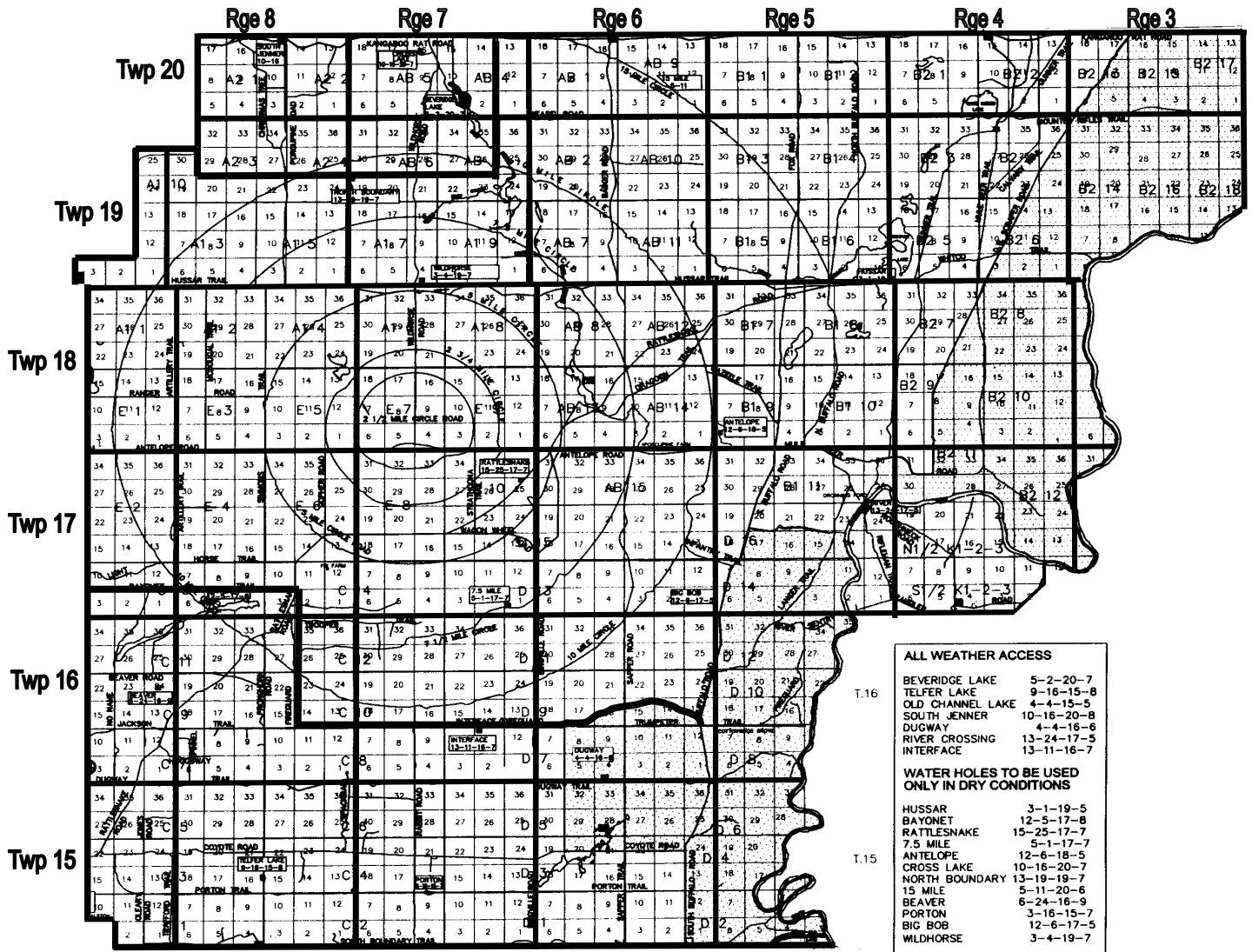


OUT OF BOUNDS - **LIVE FIRING** ON DATES SHOWN

1600 Hrs Sunday 24 March to 2400 Hrs Sunday 31 March 2019

Areas Out of Bounds		
Township	Range	Sections Closed
		All areas are scheduled to be open.

1600 Hrs Sunday 24 March to 2400 Hrs Sunday 31 March 2019



SUFFIELD INDUSTRY RANGE SAFETY PLANNING MAP

THIS MAP IS FOR PLANNING PURPOSES ONLY. THE RANGE CALENDAR ISSUED BY RANGE SAFETY SHOULD ALWAYS BE USED WHEN PLANNING ACCESS. IN ADDITION, ALWAYS CHECK WITH RANGE SAFETY (RADIO CALL SIGN "ALBERTA 0") BEFORE ATTEMPTING TO ACCESS ANY AREA ON THE BLOCK TO ENSURE IT IS SAFE.

GATES OPEN: GATE "D", GATE "C", GATE 6B, GATE 9 AND GATE 12. CONFIRM WITH "ALBERTA 0" FOR OTHER GATES OPEN ON A DAILY BASIS.

LEGEND



OUT OF BOUNDS - LIVE FIRING ON DATES SHOWN