



April 2019

SUFFIELD INDUSTRY RANGE CONTROL LTD

RANGE SAFETY CALENDAR

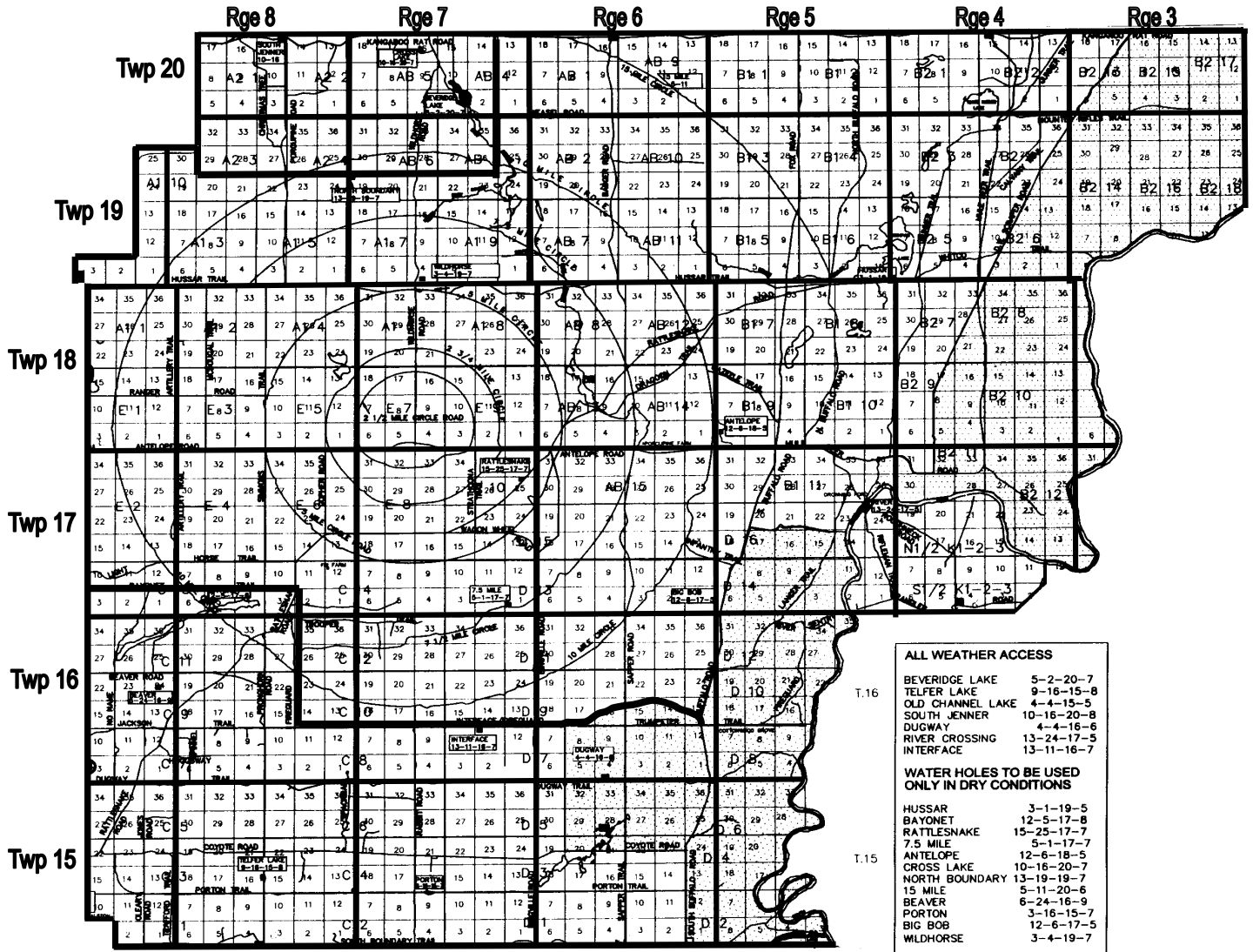
For the period 1 to 30 April 2019
Includes Amendment 3

1. This Range Calendar is a FORECAST ONLY and circumstances will cause variations. Range Safety will issue notification of changes to the calendar as they become known.
2. Periodically Defense Research & Development Canada (DRDC) will close portions of Areas C and/or D on short notice. On these occasions, the information will be passed to all concerned by radio and/or telephone by Range Safety (call sign "ALBERTA ZERO").
3. The Oil Access Area and the Kangaroo Rat on the northern edge of the Suffield Block are open to Cenovus/Cardinal activities at all times. This road is also used extensively by military vehicles during training exercises.
4. Supervisors will ensure all personnel requiring entry to the military training area adhere to the detail promulgated in the Range Calendar. In addition, personnel wishing to enter the area will obtain radio clearance from "ALBERTA ZERO" before entering and prior to each subsequent move. They will also inform "ALBERTA ZERO" upon leaving.
5. The contents of the directive entitled "Safety at Suffield" will be read and understood by personnel prior to entering the Range.

R. Baron
SIRC Supervisor

0001 Hrs Monday 1 April to 0730 Hrs Friday 5 April 2019

Areas Out of Bounds		
Township	Range	Sections Closed
		All areas are scheduled to be open.



SUFFIELD INDUSTRY RANGE SAFETY PLANNING MAP

THIS MAP IS FOR PLANNING PURPOSES ONLY. THE RANGE CALENDAR ISSUED BY RANGE SAFETY SHOULD ALWAYS BE USED WHEN PLANNING ACCESS. IN ADDITION, ALWAYS CHECK WITH RANGE SAFETY (RADIO CALL SIGN "ALBERTA 0") BEFORE ATTEMPTING TO ACCESS ANY AREA ON THE BLOCK TO ENSURE IT IS SAFE.

GATES OPEN: GATE "D", GATE "C", GATE 6B, GATE 9 AND GATE 12. CONFIRM WITH "ALBERTA 0" FOR OTHER GATES OPEN ON A DAILY BASIS.

LEGEND

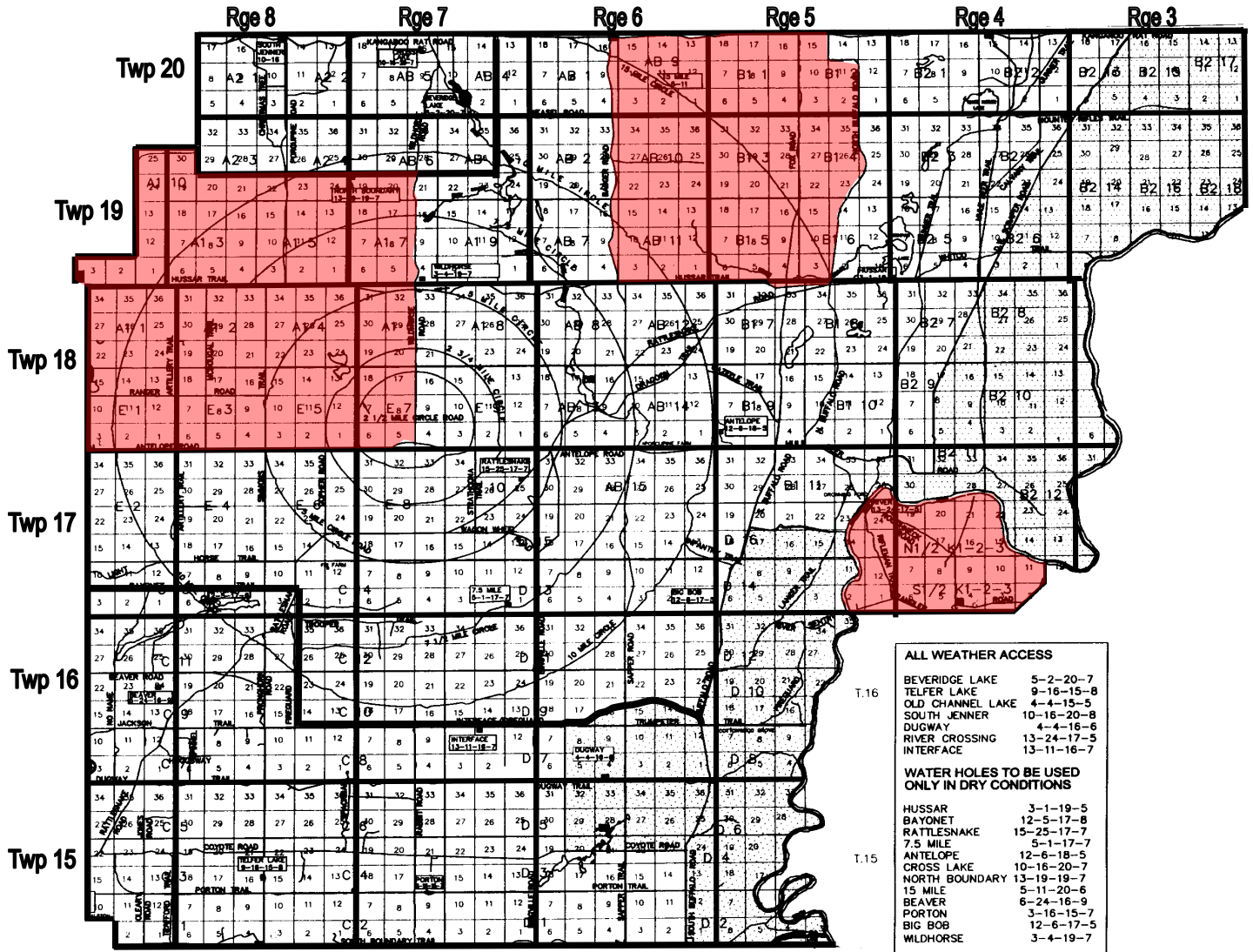


OUT OF BOUNDS - **LIVE FIRING** ON DATES SHOWN

0730 Hrs Friday 5 April to 1600 Hrs Sunday 7 April 2019

Areas Out of Bounds		
Township	Range	Sections Closed
17	4	All sections south of the River out of bounds.
17	5	All sections east of the River out of bounds.
18	5	Sections 32 to 34 north of Hussar Trail out of bounds.
18	7	All sections west of Wildhorse Road and north of Antelope Road out of bounds.
18	8	Completely out of bounds.
18	9	Completely out of bounds.
19	5	All sections north of Hussar Trail and west of North Buffalo Road out of bounds.
19	6	All sections north of Hussar Trail and east of Badger Road out of bounds.
19	7	All sections north of Hussar Trail, west of Wildhorse Road and south of the OAA out of bounds.
19	8	All sections south and west of the OAA out of bounds.
19	9	Completely out of bounds.
20	5	All sections west of North Buffalo Road out of bounds.
20	6	All sections east of Badger Road out of bounds.

0730 Hrs Friday 5 April to 1600 Hrs Sunday 7 April 2019



SUFFIELD INDUSTRY RANGE SAFETY PLANNING MAP

THIS MAP IS FOR PLANNING PURPOSES ONLY. THE RANGE CALENDAR ISSUED BY RANGE SAFETY SHOULD ALWAYS BE USED WHEN PLANNING ACCESS. IN ADDITION, ALWAYS CHECK WITH RANGE SAFETY (RADIO CALL SIGN "ALBERTA 0") BEFORE ATTEMPTING TO ACCESS ANY AREA ON THE BLOCK TO ENSURE IT IS SAFE.

GATES OPEN: GATE "D", GATE "C", GATE 6B, GATE 9 AND GATE 12. CONFIRM WITH "ALBERTA 0" FOR OTHER GATES OPEN ON A DAILY BASIS.

LEGEND

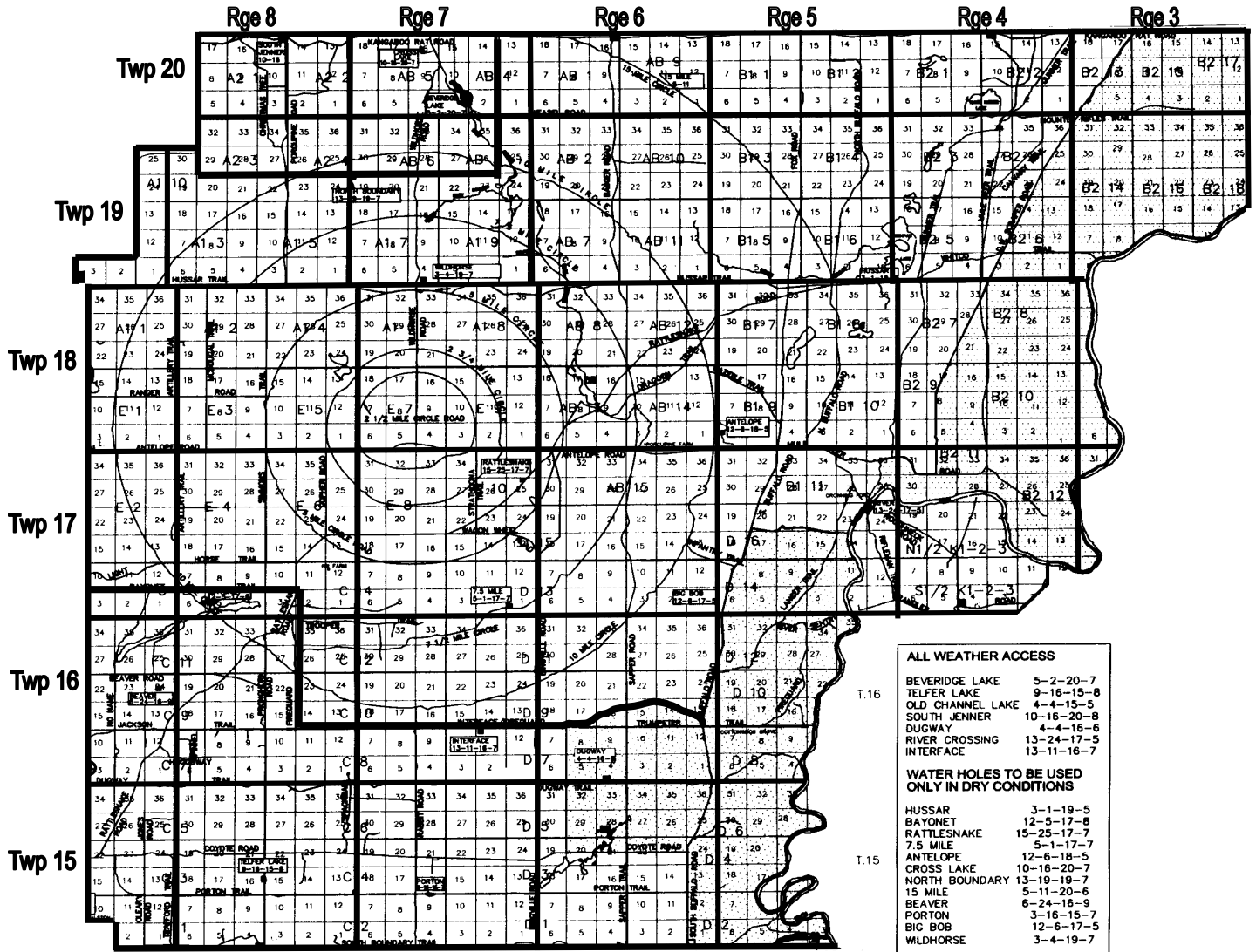


OUT OF BOUNDS - LIVE FIRING ON DATES SHOWN

1600 Hrs Sunday 7 April to 1500 Hrs Friday 12 April 2019

Areas Out of Bounds		
Township	Range	Sections Closed
		All areas are scheduled to be open.

1600 Hrs Sunday 7 April to 1500 Hrs Friday 12 April 2019



SUFFIELD INDUSTRY RANGE SAFETY PLANNING MAP

THIS MAP IS FOR PLANNING PURPOSES ONLY. THE RANGE CALENDAR ISSUED BY RANGE SAFETY SHOULD ALWAYS BE USED WHEN PLANNING ACCESS. IN ADDITION, ALWAYS CHECK WITH RANGE SAFETY (RADIO CALL SIGN "ALBERTA 0") BEFORE ATTEMPTING TO ACCESS ANY AREA ON THE BLOCK TO ENSURE IT IS SAFE.

GATES OPEN: GATE "D", GATE "C", GATE 6B, GATE 9 AND GATE 12. CONFIRM WITH "ALBERTA 0" FOR OTHER GATES OPEN ON A DAILY BASIS.

LEGEND

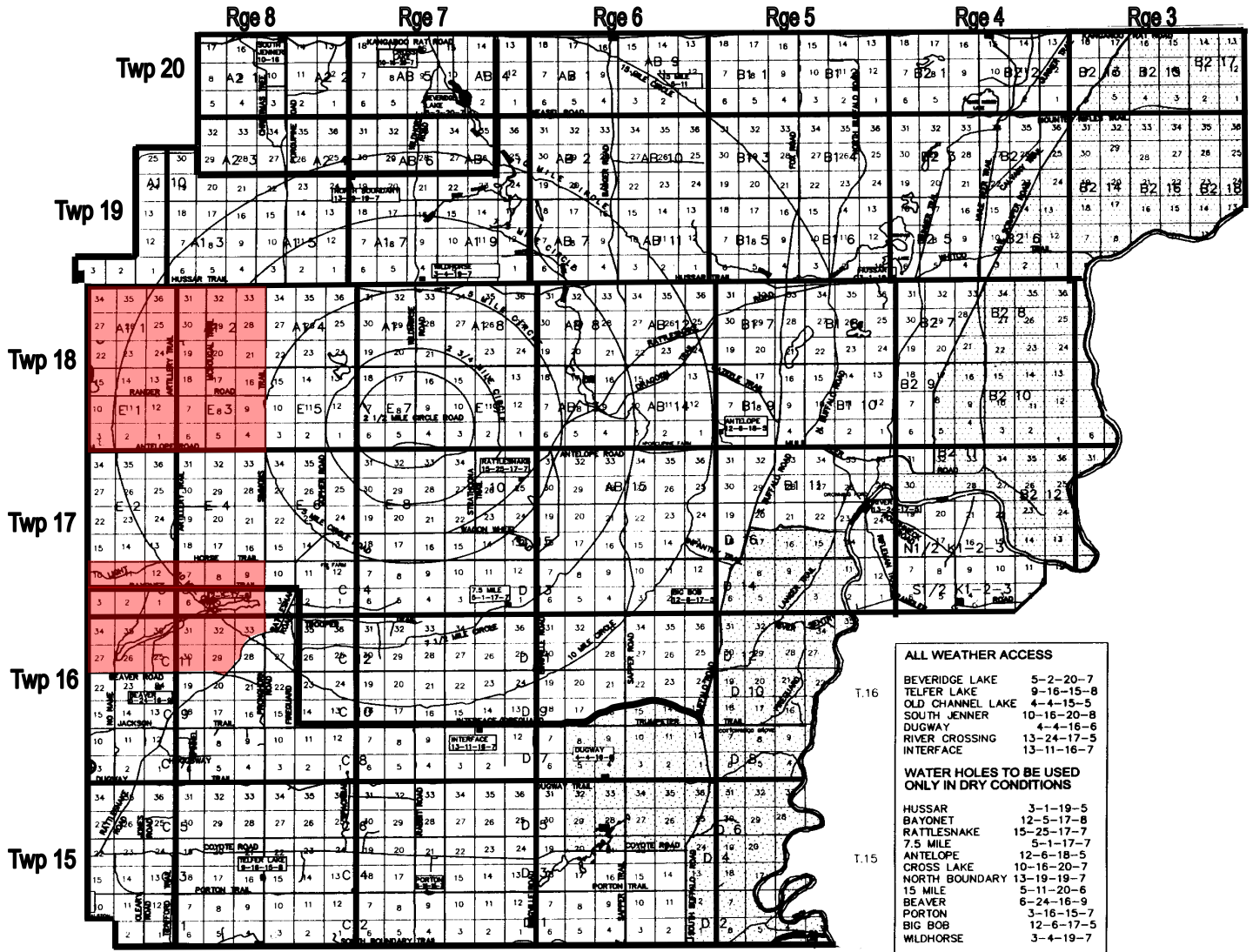


OUT OF BOUNDS - **LIVE FIRING** ON DATES SHOWN

1500 Hrs Friday 12 April to 2400 Hrs Saturday 13 April 2019

Areas Out of Bounds		
Township	Range	Sections Closed
16	8	Sections 30 to 32 out of bounds. Sections 28, 29 & 33 west of Rattlesnake Road out of bounds. Section 20 west of Rattlesnake Road and north of Beaver Road out of bounds.
16	9	All sections north of Beaver Road out of bounds.
17	8	Sections 4 to 9 out of bounds.
17	9	Sections 1 to 3 & 10 to 12 out of bounds.
18	8	All sections west of Simmons Trail out of bounds.
18	9	Completely closed.

1500 Hrs Friday 12 April to 2400 Hrs Saturday 13 April 2019



SUFFIELD INDUSTRY RANGE SAFETY PLANNING MAP

THIS MAP IS FOR PLANNING PURPOSES ONLY. THE RANGE CALENDAR ISSUED BY RANGE SAFETY SHOULD ALWAYS BE USED WHEN PLANNING ACCESS. IN ADDITION, ALWAYS CHECK WITH RANGE SAFETY (RADIO CALL SIGN "ALBERTA 0") BEFORE ATTEMPTING TO ACCESS ANY AREA ON THE BLOCK TO ENSURE IT IS SAFE.

GATES OPEN: GATE "D", GATE "C", GATE 6B, GATE 9 AND GATE 12. CONFIRM WITH "ALBERTA 0" FOR OTHER GATES OPEN ON A DAILY BASIS.

LEGEND



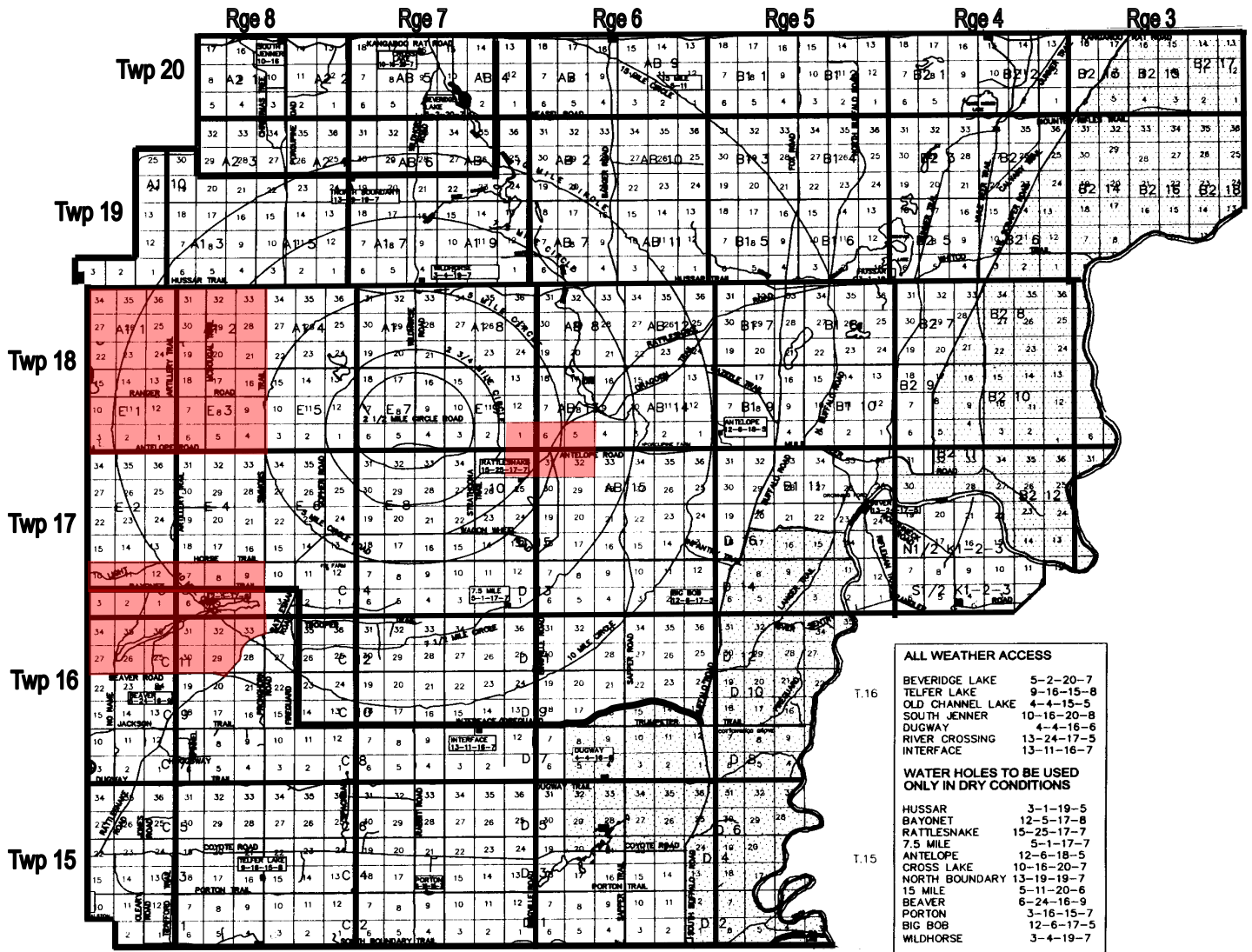
OUT OF BOUNDS - LIVE FIRING ON DATES SHOWN

Sunday 14 April 2019

0001 Hrs to 1900 Hrs

Areas Out of Bounds		
Township	Range	Sections Closed
16	8	Sections 30 to 32 out of bounds. Sections 28, 29 & 33 west of Rattlesnake Road out of bounds. Section 20 west of Rattlesnake Road and north of Beaver Road out of bounds.
16	9	All sections north of Beaver Road out of bounds.
17	6	Sections 31 & 32 out of bounds.
17	7	Sections 36 out of bounds.
17	8	Sections 4 to 9 out of bounds.
17	9	Sections 1 to 3 & 10 to 12 out of bounds.
18	6	Sections 5 & 6 out of bounds.
18	7	Section 1 out of bounds.
18	8	All sections west of Simmons Trail out of bounds.
18	9	Completely closed.

Sunday 14 April 2019
0001 Hrs to 1900 Hrs



SUFFIELD INDUSTRY RANGE SAFETY PLANNING MAP

THIS MAP IS FOR PLANNING PURPOSES ONLY. THE RANGE CALENDAR ISSUED BY RANGE SAFETY SHOULD ALWAYS BE USED WHEN PLANNING ACCESS. IN ADDITION, ALWAYS CHECK WITH RANGE SAFETY (RADIO CALL SIGN "ALBERTA 0") BEFORE ATTEMPTING TO ACCESS ANY AREA ON THE BLOCK TO ENSURE IT IS SAFE.

GATES OPEN: GATE "D", GATE "C", GATE 6B, GATE 9 AND GATE 12. CONFIRM WITH "ALBERTA 0" FOR OTHER GATES OPEN ON A DAILY BASIS.

LEGEND

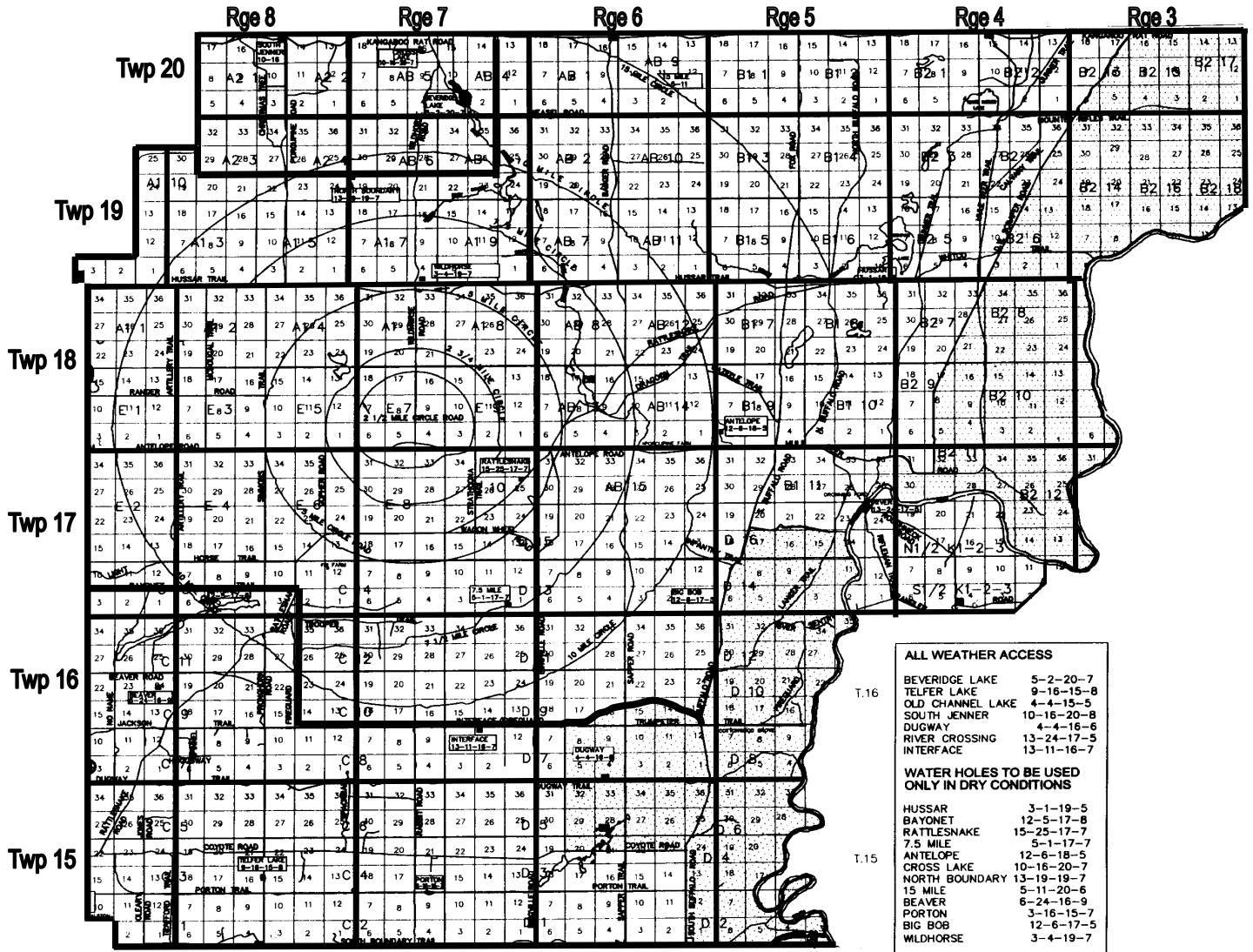


OUT OF BOUNDS - LIVE FIRING ON DATES SHOWN

1900 Hrs Sunday 14 April to 1130 Hrs Tuesday 23 April 2019

Areas Out of Bounds		
Township	Range	Sections Closed
		All areas are scheduled to be open.

1900 Hrs Sunday 14 April to 1130 Hrs Tuesday 23 April 2019



SUFFIELD INDUSTRY RANGE SAFETY PLANNING MAP

THIS MAP IS FOR PLANNING PURPOSES ONLY. THE RANGE CALENDAR ISSUED BY RANGE SAFETY SHOULD ALWAYS BE USED WHEN PLANNING ACCESS. IN ADDITION, ALWAYS CHECK WITH RANGE SAFETY (RADIO CALL SIGN "ALBERTA 0") BEFORE ATTEMPTING TO ACCESS ANY AREA ON THE BLOCK TO ENSURE IT IS SAFE.

GATES OPEN: GATE "D", GATE "C", GATE 6B, GATE 9 AND GATE 12. CONFIRM WITH "ALBERTA 0" FOR OTHER GATES OPEN ON A DAILY BASIS.

LEGEND



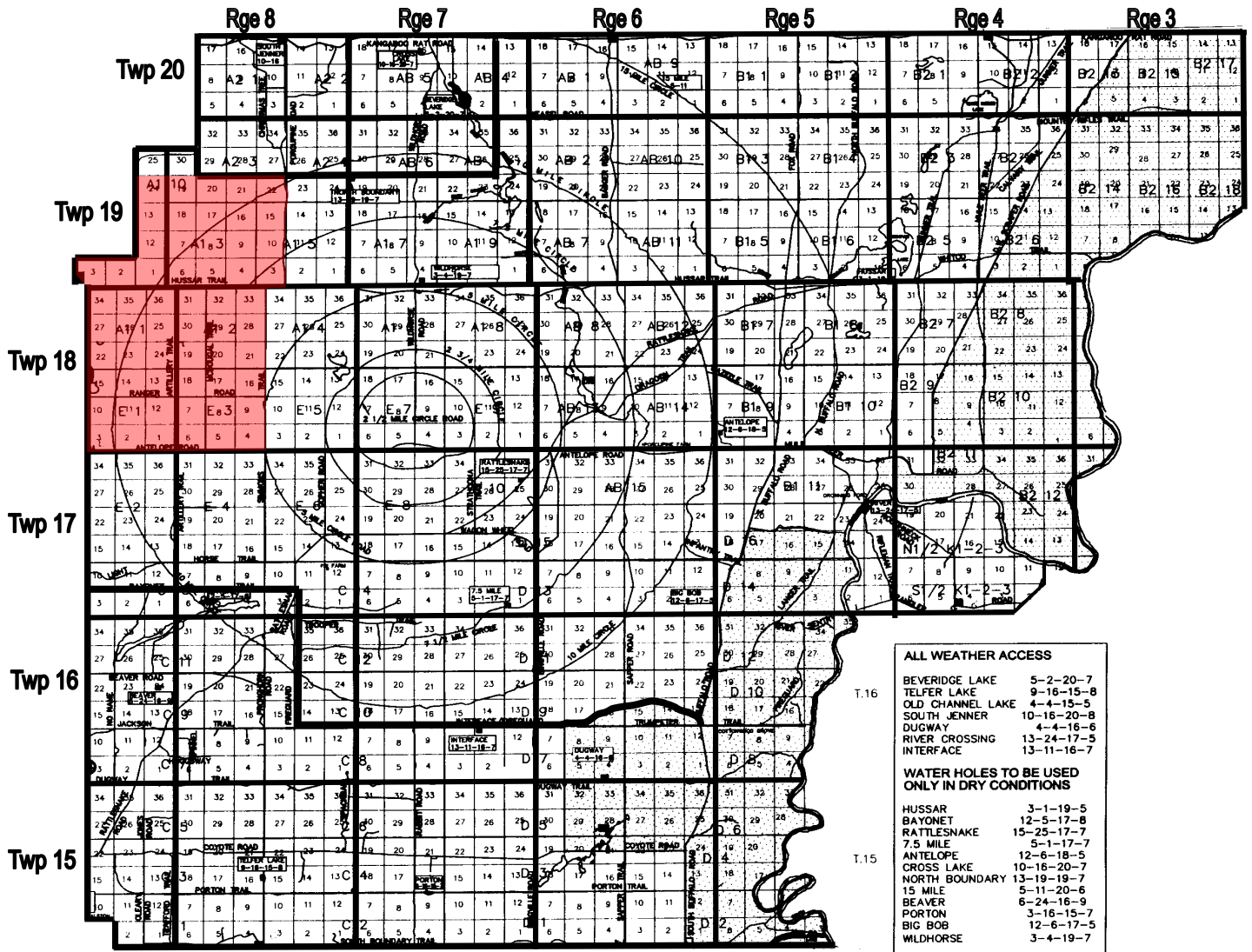
OUT OF BOUNDS - **LIVE FIRING** ON DATES SHOWN

Tuesday 23 April 2019

1130 Hrs to 1800 Hrs

Areas Out of Bounds		
Township	Range	Sections Closed
18	8	All sections north of Antelope Road & west of Simmons Trail out of bounds.
18	9	Completely out of bounds.
19	8	Sections 3 to 10 & 15 to 22 out of bounds.
19	9	Sections 1 to 3, 12, 13 & 24 out of bounds.

Tuesday 23 April 2019
1130 Hrs to 1800 Hrs



SUFFIELD INDUSTRY RANGE SAFETY PLANNING MAP

THIS MAP IS FOR PLANNING PURPOSES ONLY. THE RANGE CALENDAR ISSUED BY RANGE SAFETY SHOULD ALWAYS BE USED WHEN PLANNING ACCESS. IN ADDITION, ALWAYS CHECK WITH RANGE SAFETY (RADIO CALL SIGN "ALBERTA 0") BEFORE ATTEMPTING TO ACCESS ANY AREA ON THE BLOCK TO ENSURE IT IS SAFE.

GATES OPEN: GATE "D", GATE "C", GATE 6B, GATE 9 AND GATE 12. CONFIRM WITH "ALBERTA 0" FOR OTHER GATES OPEN ON A DAILY BASIS.

LEGEND

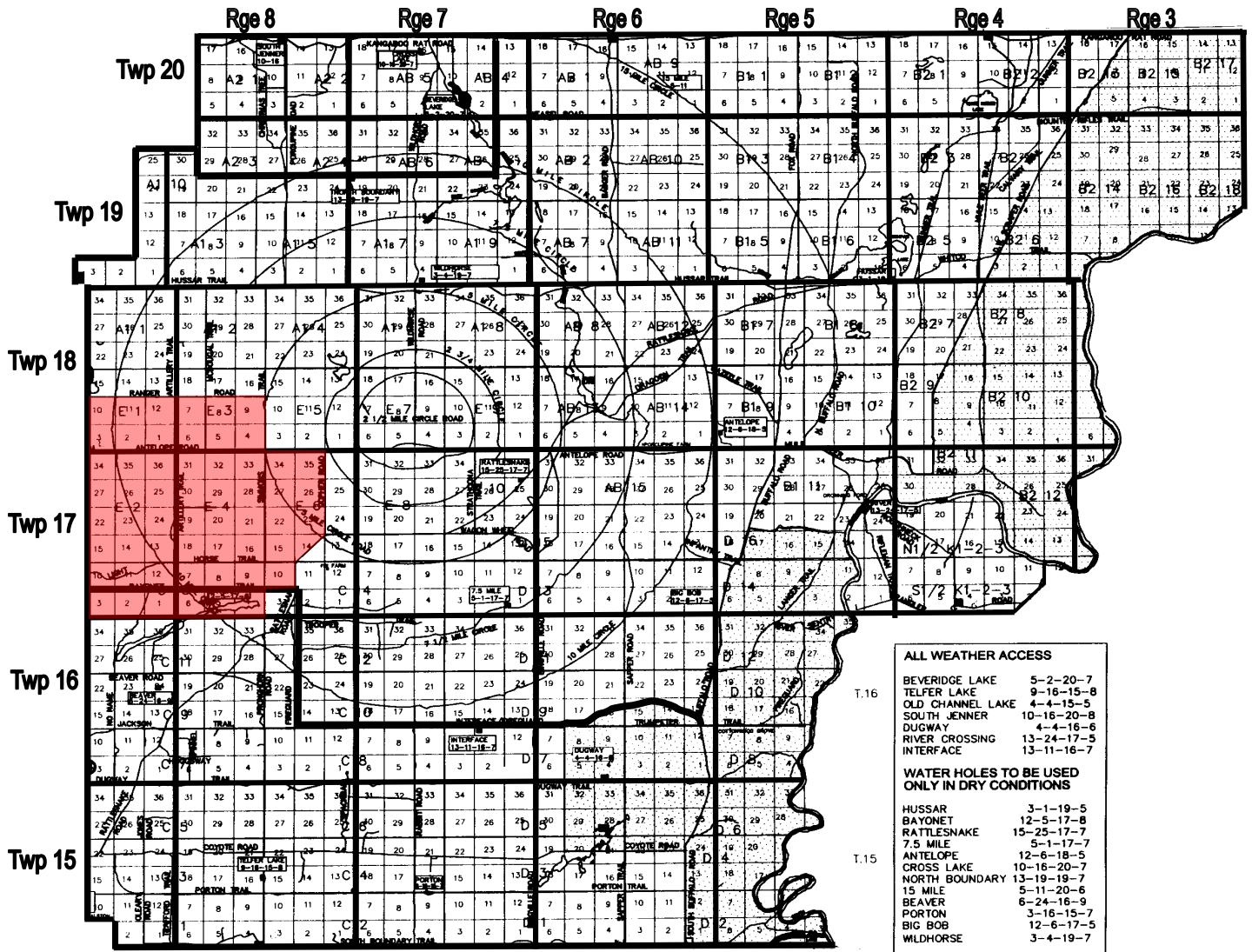


OUT OF BOUNDS - LIVE FIRING ON DATES SHOWN

Wednesday 24 April to Thursday 25 April 2019
0830 Hrs to 1800 Hrs Daily

Areas Out of Bounds		
Township	Range	Sections Closed
17	8	Sections 4 to 10, 15 to 23 & 26 to 35 out of bounds. Section 14 west of Rattlesnake Road out of bounds.
17	9	Completely out of bounds.
18	8	Sections 4 to 9 out of bounds.
18	9	Sections 1 to 3 & 10 to 12 out of bounds.

Wednesday 24 April to Thursday 25 April 2019
0830 Hrs to 1800 Hrs Daily



SUFFIELD INDUSTRY RANGE SAFETY PLANNING MAP

THIS MAP IS FOR PLANNING PURPOSES ONLY. THE RANGE CALENDAR ISSUED BY RANGE SAFETY SHOULD ALWAYS BE USED WHEN PLANNING ACCESS. IN ADDITION, ALWAYS CHECK WITH RANGE SAFETY (RADIO CALL SIGN "ALBERTA 0") BEFORE ATTEMPTING TO ACCESS ANY AREA ON THE BLOCK TO ENSURE IT IS SAFE.

GATES OPEN: GATE "D", GATE "C", GATE 6B, GATE 9 AND GATE 12. CONFIRM WITH "ALBERTA 0" FOR OTHER GATES OPEN ON A DAILY BASIS.

LEGEND

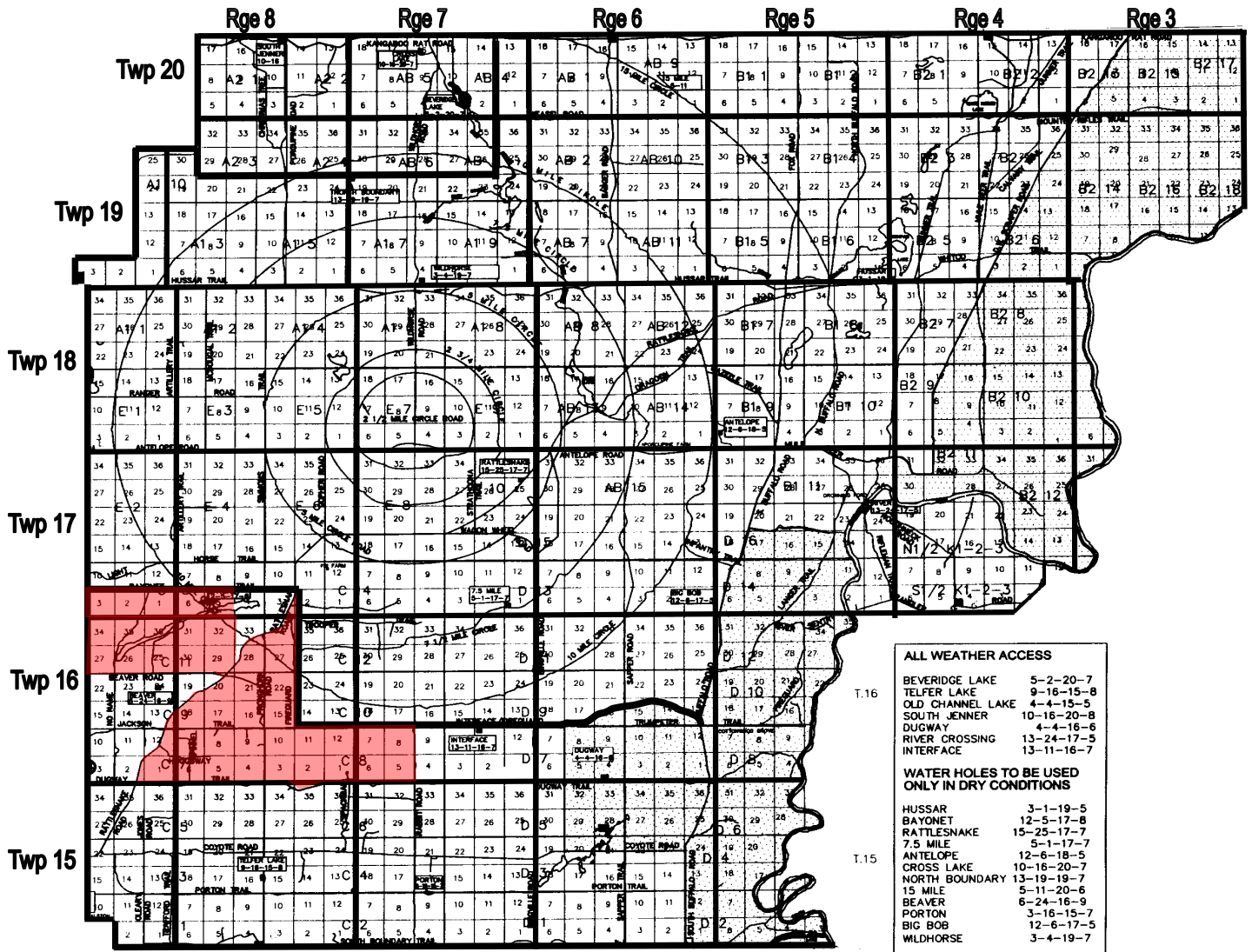


OUT OF BOUNDS - LIVE FIRING ON DATES SHOWN

Friday 26 April 2019
0730 Hrs to 2400 Hrs

Areas Out of Bounds		
Township	Range	Sections Closed
15	8	Sections 34 & 35 north of Dugway Trail out of bounds.
16	7	Sections 5 to 8 out of bounds.
16	8	Sections 1 to 12, 15 to 17, 21, 22, 27 and 29 to 32 out of bounds. Sections 18, 19, 28, 33 and 34 east of Rattlesnake Road out of bounds. Section 20 east of Rattlesnake Road and north of Beaver Road out of bounds.
16	9	Sections 1, 25 to 27 and 34 to 36 out of bounds. Sections 2 & 12 east of Rattlesnake Road out of bounds.
17	8	Sections 5 & 6 out of bounds. Section 3 east of Rattlesnake Road out of bounds.
17	9	All sections south of Bayonet Trail out of bounds.

Friday 26 April 2019
0730 Hrs to 2400 Hrs



SUFFIELD INDUSTRY RANGE SAFETY PLANNING MAP

THIS MAP IS FOR PLANNING PURPOSES ONLY. THE RANGE CALENDAR ISSUED BY RANGE SAFETY SHOULD ALWAYS BE USED WHEN PLANNING ACCESS. IN ADDITION, ALWAYS CHECK WITH RANGE SAFETY (RADIO CALL SIGN "ALBERTA 0") BEFORE ATTEMPTING TO ACCESS ANY AREA ON THE BLOCK TO ENSURE IT IS SAFE.

GATES OPEN: GATE "D", GATE "C", GATE 6B, GATE 9 AND GATE 12. CONFIRM WITH "ALBERTA 0" FOR OTHER GATES OPEN ON A DAILY BASIS.

LEGEND

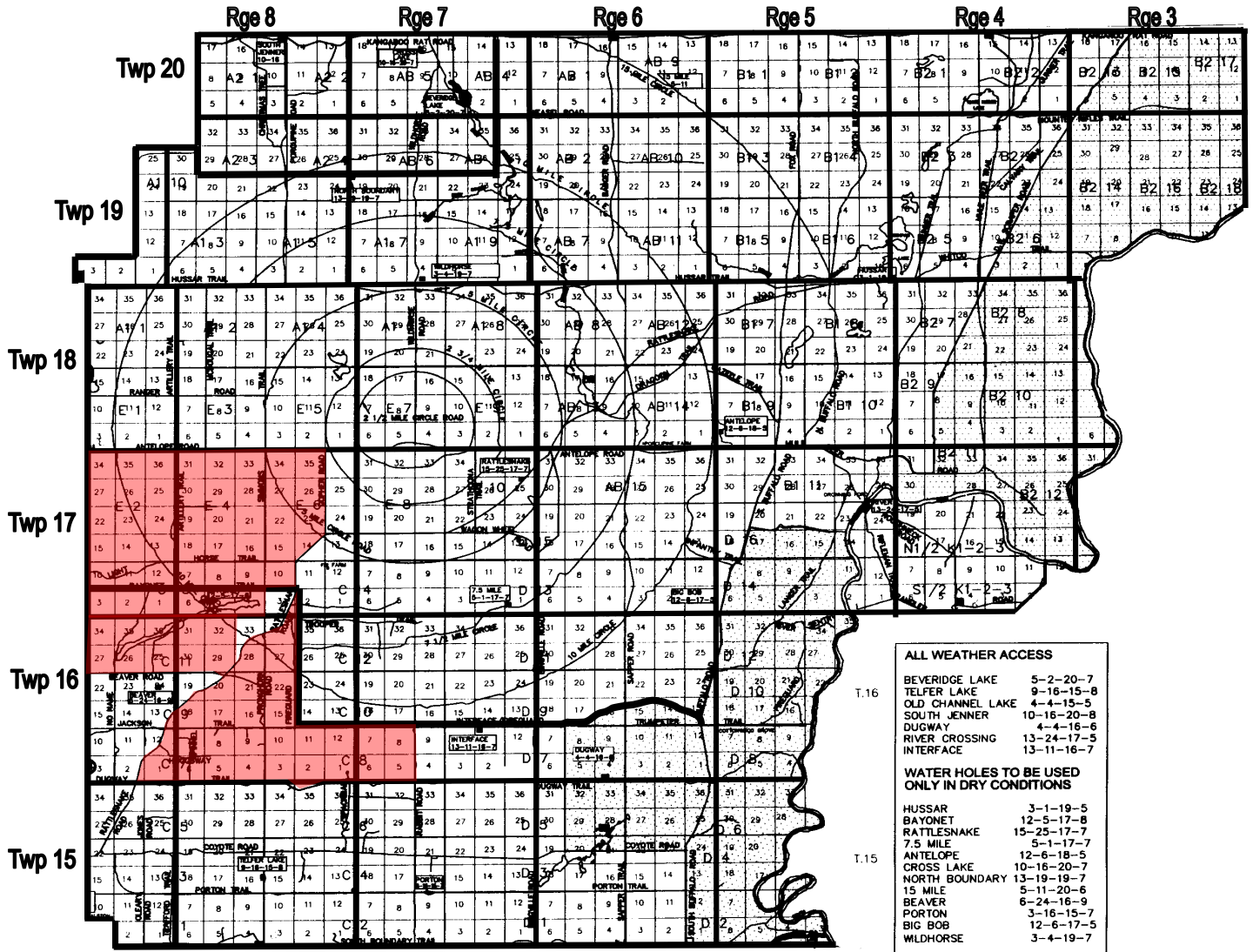


OUT OF BOUNDS - **LIVE FIRING** ON DATES SHOWN

0001 Hrs Saturday 27 April to 2000 Hrs Sunday 28 April 2019

Areas Out of Bounds		
Township	Range	Sections Closed
15	8	Sections 34 & 35 north of Dugway Trail out of bounds.
16	7	Sections 5 to 8 out of bounds.
16	8	Sections 1 to 12, 15 to 17, 21, 22, 27 and 29 to 32 out of bounds. Sections 18, 19, 28, 33 and 34 east of Rattlesnake Road out of bounds. Section 20 east of Rattlesnake Road and north of Beaver Road out of bounds.
16	9	Sections 1, 25 to 27 and 34 to 36 out of bounds. Sections 2 & 12 east of Rattlesnake Road out of bounds.
17	8	Sections 4 to 10, 15 to 23 & 26 to 35 out of bounds. Section 3 east of Rattlesnake Road out of bounds. Section 14 west of Rattlesnake Road out of bounds.
17	9	Completely out of bounds.

0001 Hrs Saturday 27 April to 2000 Hrs Sunday 28 April 2019



SUFFIELD INDUSTRY RANGE SAFETY PLANNING MAP

THIS MAP IS FOR PLANNING PURPOSES ONLY. THE RANGE CALENDAR ISSUED BY RANGE SAFETY SHOULD ALWAYS BE USED WHEN PLANNING ACCESS. IN ADDITION, ALWAYS CHECK WITH RANGE SAFETY (RADIO CALL SIGN "ALBERTA 0") BEFORE ATTEMPTING TO ACCESS ANY AREA ON THE BLOCK TO ENSURE IT IS SAFE.

GATES OPEN: GATE "D", GATE "C", GATE 6B, GATE 9 AND GATE 12. CONFIRM WITH "ALBERTA 0" FOR OTHER GATES OPEN ON A DAILY BASIS.

LEGEND

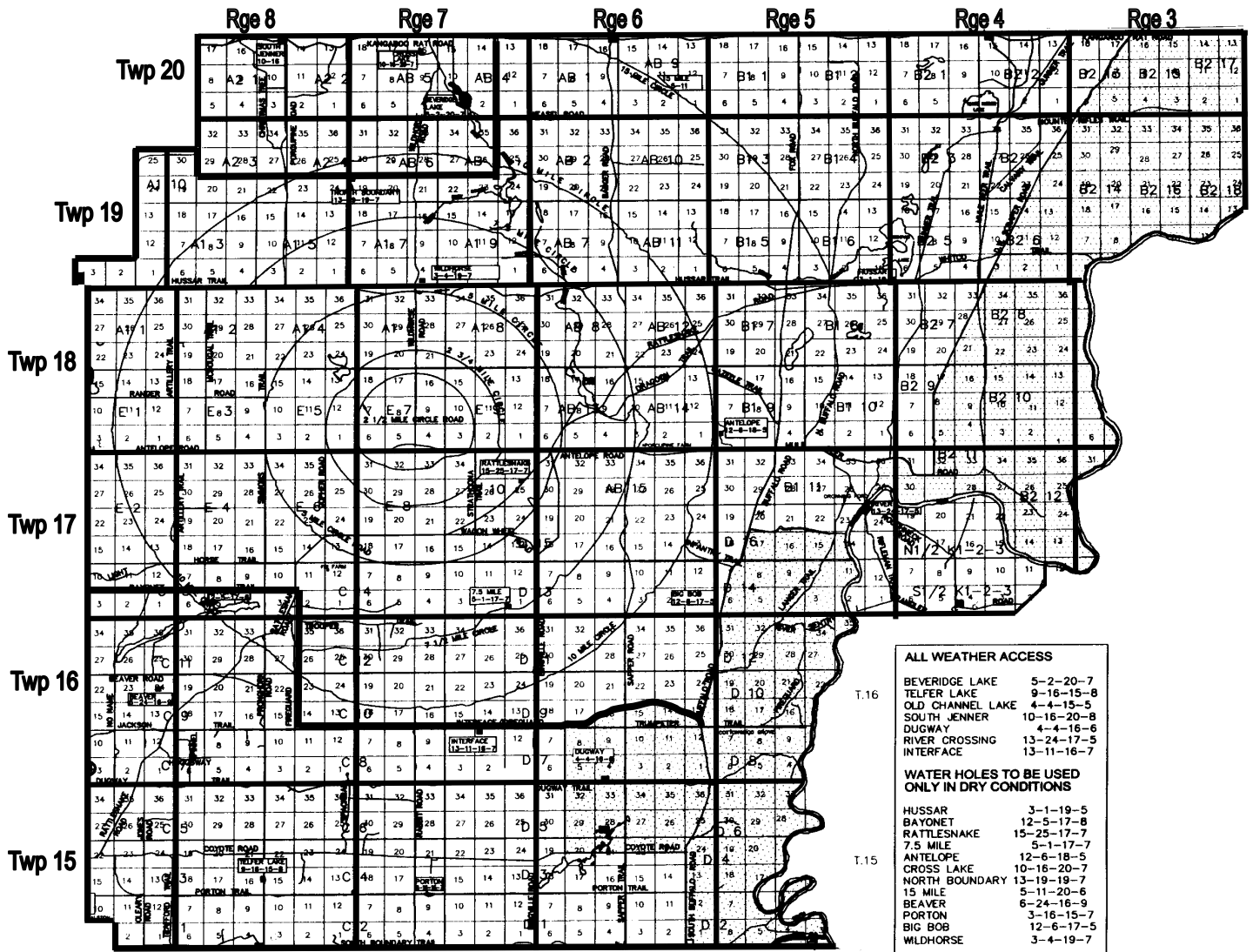


OUT OF BOUNDS - LIVE FIRING ON DATES SHOWN

2000 Hrs Sunday 28 April to 2400 Hrs Tuesday 30 April 2019

Areas Out of Bounds		
Township	Range	Sections Closed
		All areas are scheduled to be open.

2000 Hrs Sunday 28 April to 2400 Hrs Tuesday 30 April 2019



SUFFIELD INDUSTRY RANGE SAFETY PLANNING MAP

THIS MAP IS FOR PLANNING PURPOSES ONLY. THE RANGE CALENDAR ISSUED BY RANGE SAFETY SHOULD ALWAYS BE USED WHEN PLANNING ACCESS. IN ADDITION, ALWAYS CHECK WITH RANGE SAFETY (RADIO CALL SIGN "ALBERTA 0") BEFORE ATTEMPTING TO ACCESS ANY AREA ON THE BLOCK TO ENSURE IT IS SAFE.

GATES OPEN: GATE "D", GATE "C", GATE 6B, GATE 9 AND GATE 12. CONFIRM WITH "ALBERTA 0" FOR OTHER GATES OPEN ON A DAILY BASIS.

LEGEND



OUT OF BOUNDS - **LIVE FIRING** ON DATES SHOWN